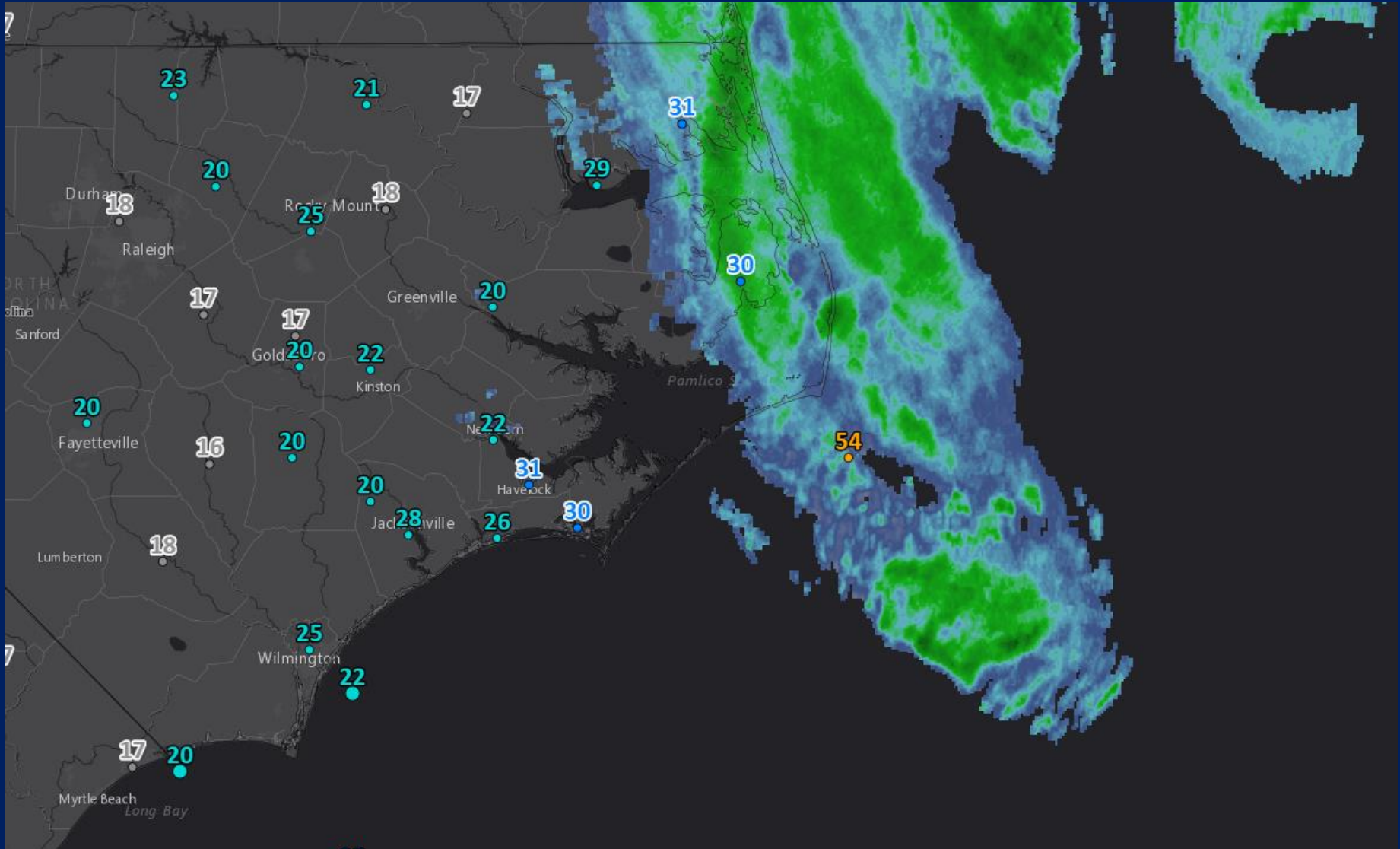


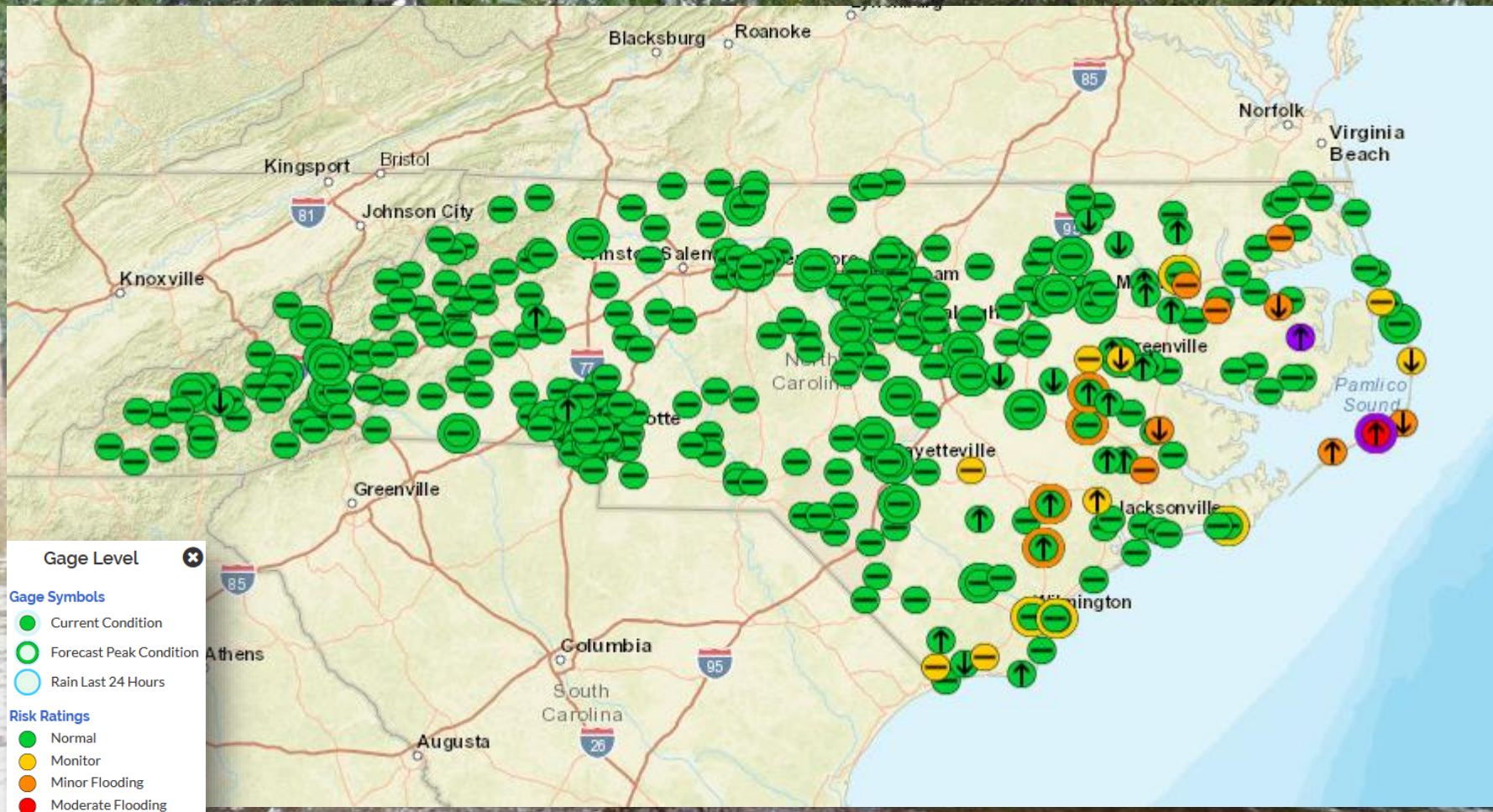
# CURRENT WIND GUSTS/RADAR

September 6, 2019 – 3:30PM



# RIVER FLOOD OUTLOOK

September 6, 2019 – 3:30PM



**Gage Level**

**Gage Symbols**

- Current Condition
- Forecast Peak Condition
- Rain Last 24 Hours

**Risk Ratings**

- Normal
- Monitor
- Minor Flooding
- Moderate Flooding
- Major Flooding
- Not Risk Rated
- Out of Service

**Trend**

- Rising
- Falling
- Constant

# PRELIMINARY WIND REPORTS



Location	Max Wind Gust
Cedar Island (Carteret)	110 MPH
Hatteras (Dare)	101 MPH
Oregon Inlet (Dare)	99 MPH
Fort Macon (Carteret)	89 MPH
Federal Point (New Hanover)	75 MPH
Cherry Point (Craven)	72 MPH
Elizabeth City (Pasquotank)	70 MPH
Kure Beach (Brunswick)	63 MPH
Jacksonville (Onslow)	62 MPH
Raleigh (Wake)	43 MPH

These are initial reports (valid 2PM) and subject to update.

# PRELIMINARY RAINFALL REPORTS

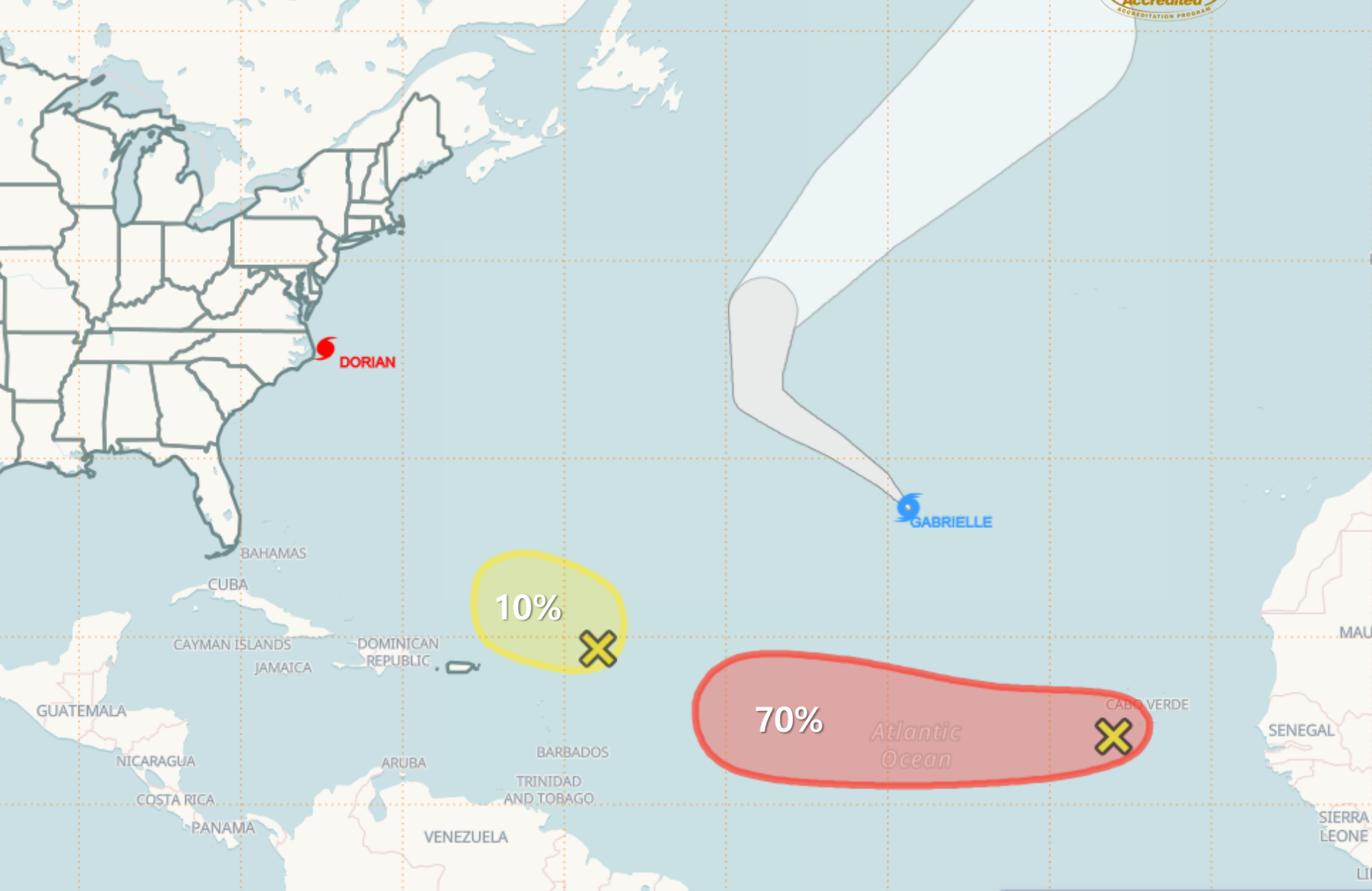


Location	Rainfall Report
Ocracoke (Hyde)	13.74"
Wilmington (New Hanover)	10.67"
Columbia (Tyrrell)	8.75"
Kinston (Lenoir)	8.68"
Mount Olive (Duplin)	8.00"
Nags Head (Dare)	7.75"
Elizabeth City (Pasquotank)	7.54"
New Bern (Craven)	7.36"
Greenville (Pitt)	7.34"
Pine Level (Johnston)	6.40"

These are initial reports (valid 2PM) and subject to update.

# TROPICAL WEATHER OUTLOOK

September 6, 2019 – 2PM



DORIAN

GABRIELLE

10%

70%

Atlantic Ocean