

This is a detailed map of the Wilmington, North Carolina area. The map shows the city of Wilmington, New Hanover County, and Brunswick County. Major highways are highlighted in red, including I-95, I-40, and US-17. The map also shows local roads and waterways. Key locations include Whiteville, Hallsboro, and various inlets and beaches. The map is color-coded with red for major roads and blue for water bodies. The map includes a scale bar and a north arrow. The map is titled "Wilmington, North Carolina" and "Brunswick County, North Carolina".

BRUNSWICK COUNTY

Contact Information for Emergency Management Director and EOC		
Contact	Address	Telephone Number
Brian Watts	Building C 3325 Old Ocean Hwy. Bolivia, NC 28442	910-253-5383 Office 910-386-6759 Cell

Local Police Departments			
Agency / Contact	Address	Telephone Number	Number of Personnel
Boiling Spring Lakes Police Department Chief Brad Shirley	9 Ease Boiling Spring Rd. Boiling Spring Lakes 28461	910-845-2247 Office	14
Caswell Beach Police Department Chief George Kassler	1100 Caswell Beach Rd. Caswell Beach, NC 28465	910-278-1555 Office	6
Holden Beach Police Department Chief Wally Layne	110 Rothschild St. Holden Beach, NC 28462	910-842-6707 Office 910-755-3248 Personal	8
Leland Police Department Chief L.(Mike) James	102 Town Hall Dr. Leland, NC 28541	910-371-1100 Office 910-465-1432 Cell	25
Navassa Police Department Chief Preston Howell	334 Main St. Navassa, NC 28451	910-371-0155 Office 910-367-1987	5
Northwest Police Department Chief Copelen Taylor	4889 Vernon Rd. Northwest, NC 28451	910-655-3300 Office 910-470-6771 Cell	3
Oak Island Police Department Chief Van Eddinger	5622 Oak Island Dr. Oak Island, NC 28465	910-278-5595 Office	22
Ocean Isle Police Department Chief John Goodwin	3 West 3rd St. Ocean Isle, NC 28469	910-579-4221 Office 910-443-5601 Cell	12
Shallotte Police Department Chief Rodney Gause	110 Cheers St. Shallotte, NC 28467	910-754-6008 Office 910-386-8221 Cell	13
Southport Police Department Chief Jerry Dove	201 East Moore St. Southport, NC 28461	910-457-7917 Office 910-279-2284 Cell	12
Sunset Beach Police Department Chief Lisa Massey	600 Pineview Dr. Sunset Beach, NC 28468	910-579-2151 Office 910-443-2323 Cell	14

BRUNSWICK COUNTY

Local Police Departments			
Agency / Contact	Address	Telephone Number	Number of Personnel
Village of Bald Head Police Department Chief Caroline Mitchell	253 Edward Teach Wynd Bald Head Island, NC 28461	910-457-5252 Office 910-448-1251 Personal	21

Brunswick County Sheriff's Department		
Contact	Address	Telephone Number
Sheriff John Ingram	80 Stamp Act Dr. Bolivia, NC 28422	910-253-2777 ext. 2736

Local Hospitals for Brunswick County		
Contact	Address	Telephone Number
Brunswick Novant Medical Center	240 Hospital Drive NE Bolivia, NC	910-721-1000
Dosher Memorial Hospital	924 N. Howe St. Southport, NC 28461	910-457-3800

Local Shelters for Brunswick County (Before the Storm)		
Shelter Site	Address	Telephone Number
West Brunswick High School	550 Whiteville Rd. Shallotte, NC 28470	910-754-4338
North Brunswick High School	114 Scorpion Dr. Leland, NC 28451	910-371-2261
South Brunswick High School	280 Cougar Dr. Southport, NC 28461	910-845-2204

Local Shelters for Brunswick County (After the Storm)		
Shelter Site	Address	Telephone Number
Leland Middle School	927 Old Fayetteville Rd. Leland, NC 28541	910-371-3030
South Brunswick Middle School	100 Cougar Dr. Southport, NC 28461	910-845-2771
Shallotte Middle School	225 Village Rd. Shallotte, NC 28459	910-754-6882

Brunswick Nuclear Plant- 910-457-3165 Contact -Ken Cocker cell-(910) 619-0745
Sunny Point Security-910-457-8315- 24 Hour Number

BRUNSWICK COUNTY

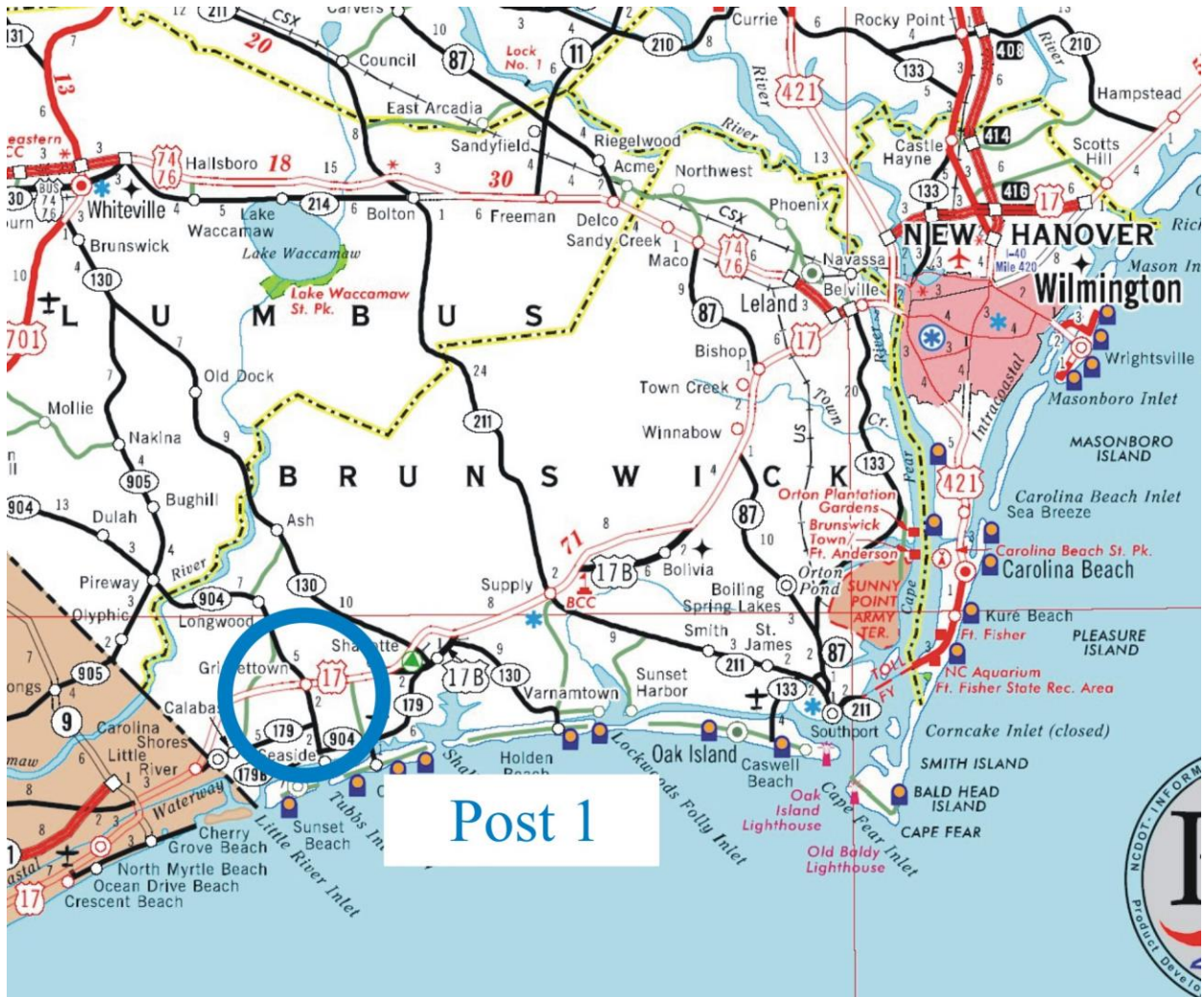
Brunswick County Traffic Posts		
Post	Location	Troopers
1	US17 / NC904 Sunset Beach / Ocean Isle Area (6)	4
2	US17 / Mt. Pisgah Rd. North of NC904 Toward Holden Beach (9)	2
3	US17 / NC211 Supply Community (1)	4
4	US17 / NC87 North of Bolivia Toward Leland (5)	3
5	US17 @ Shallotte (South) At Shallotte City Limits, South End Bypass (8)	3
6	US17 @ Shallotte (North) At Shallotte City Limits, North End Bypass (7)	3
7	NC211 / Long Beach Road NC211 Toward Doshier Cut-Off (2)	3
8	NC211 / NC133 Doshier Cut-Off at Oak Island (3)	2
9	NC211 at St. James Private / Gated Community (11)	2
10	NC211 / Midway Road – Oak Island Bridge	3
11	NC87 / NC133 At Intersection Near Sunny Point Military Terminal (4)	2
12	NC87 / NC133 (MOTSU) The Entrance / Exit Sunny Point Military Terminal (12)	2
13	US74 / NC87 West of Leland City Limits (10)	2
Total Personnel Needed		35
Supervisors		3

(Number in parenthesis denotes priority order based on Traffic Volume.)

BRUNSWICK COUNTY

Post 1 – US17 / NC904 – Sunset Beach / Ocean Isle

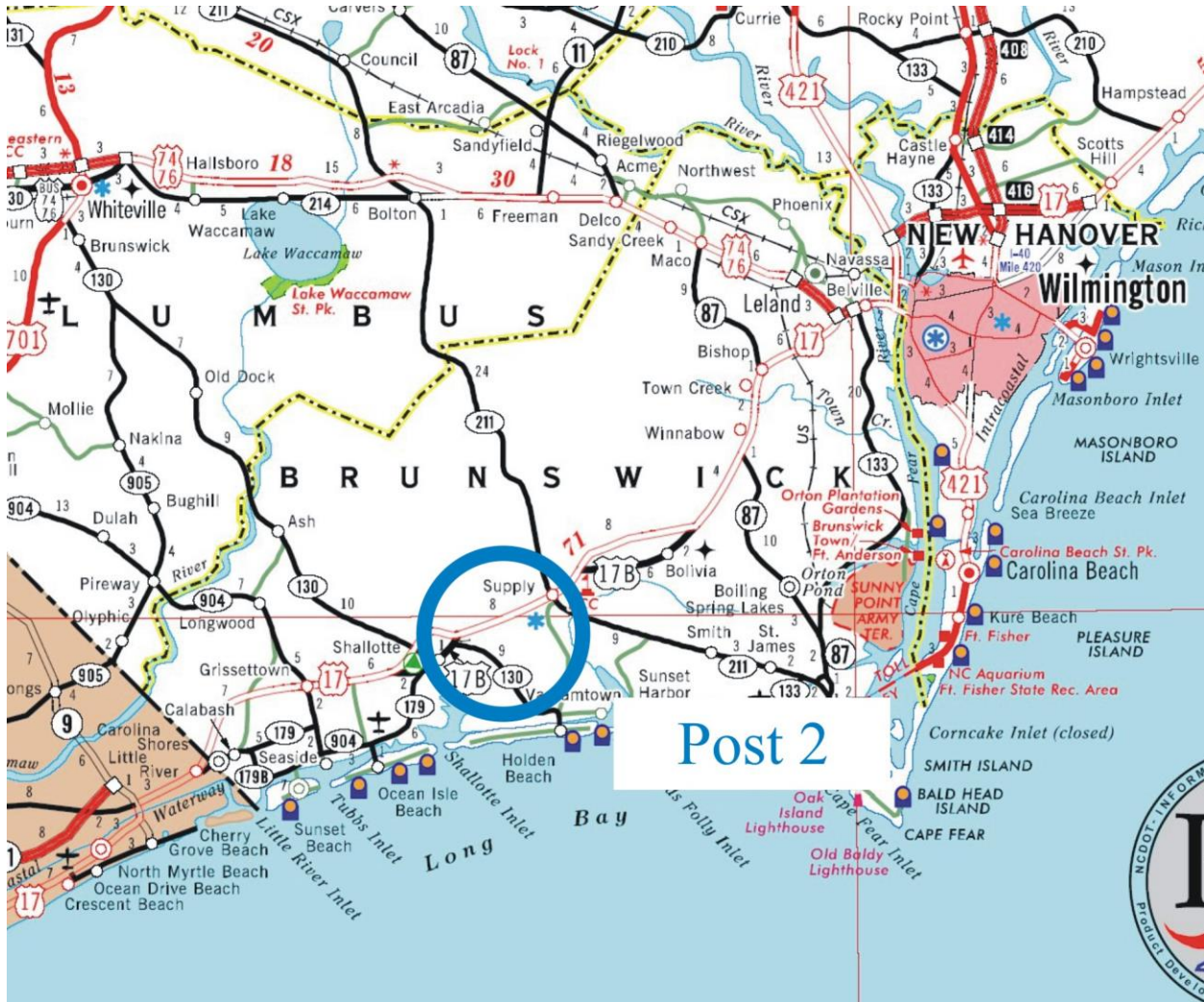
This is a four way intersection controlled by traffic signals. US17 is a four lane roadway and NC904 is two lanes. This is a major egress for Ocean Isle and Sunset Beach. Traffic will travel west on NC904, crossing over US17 to continue west on NC904. Four (4) Troopers will be needed at this post.



BRUNSWICK COUNTY

Post 2 – US17 / Mt. Pisgah Road – North of Holden Beach

This is a T-intersection. US17 is four lanes and Mt. Pisgah is two lanes. The intersection is controlled by stop signs. This is a major egress from Holden Beach. Two (2) Troopers will be needed at this post.



BRUNSWICK COUNTY

Post 3 – US17 / NC211 – Supply Community

This is a major four way intersection. US17 is a divided highway and NC211 is two lanes. This intersection is controlled by traffic signals. These are the two major arteries that motorists will take to depart the beach area. This intersection MUST be manned as soon as the evacuation begins. Four (4) Troopers will be needed at this post. This intersection may require traffic direction prior to an evacuation.



BRUNSWICK COUNTY

Post 4 – US17 / NC87 – Bolivia Area

This is a T-intersection controlled by a stop sign. US17 is a four lane divided highway and NC87 is two lanes. This is a major egress from Oak Island and Southport along NC87 to US17. Three (3) Troopers will be needed at this post.



BRUNSWICK COUNTY

Post 5 – US17 / Shallotte (South Bypass)

This is a four way intersection with four lanes of traffic controlled by traffic signals. This is a departure point from Shallotte. Three (3) Troopers will be needed at this post.



BRUNSWICK COUNTY

Post 6 – US17 / Shallotte (North Bypass)

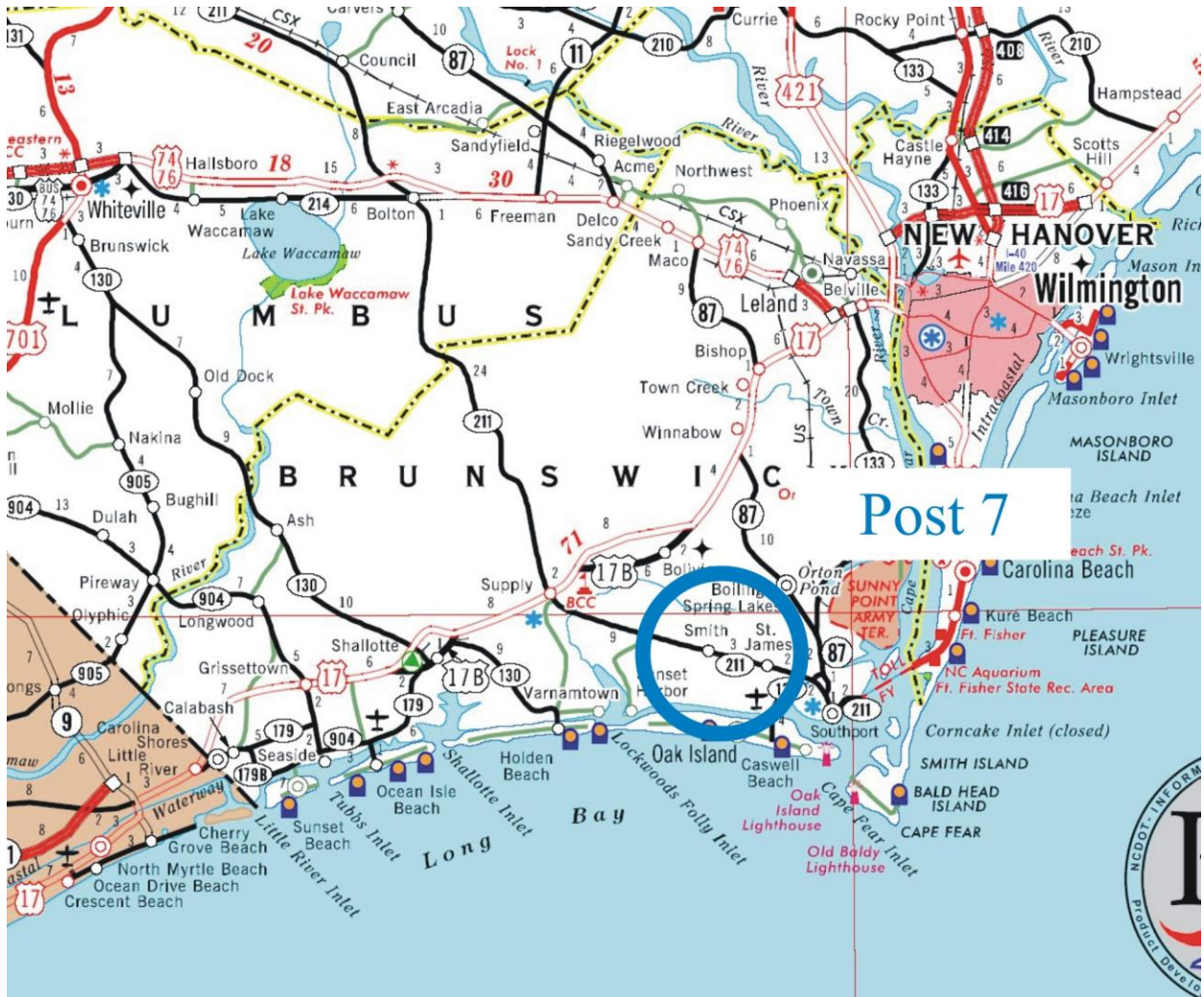
This is a four way intersection with four lanes of traffic controlled by traffic signals. This is a departure point from Shallotte. Three (3) Troopers will be needed at this post.



BRUNSWICK COUNTY

Post 7 – NC211 / Long Beach Road – Doshier Cut-Off Area

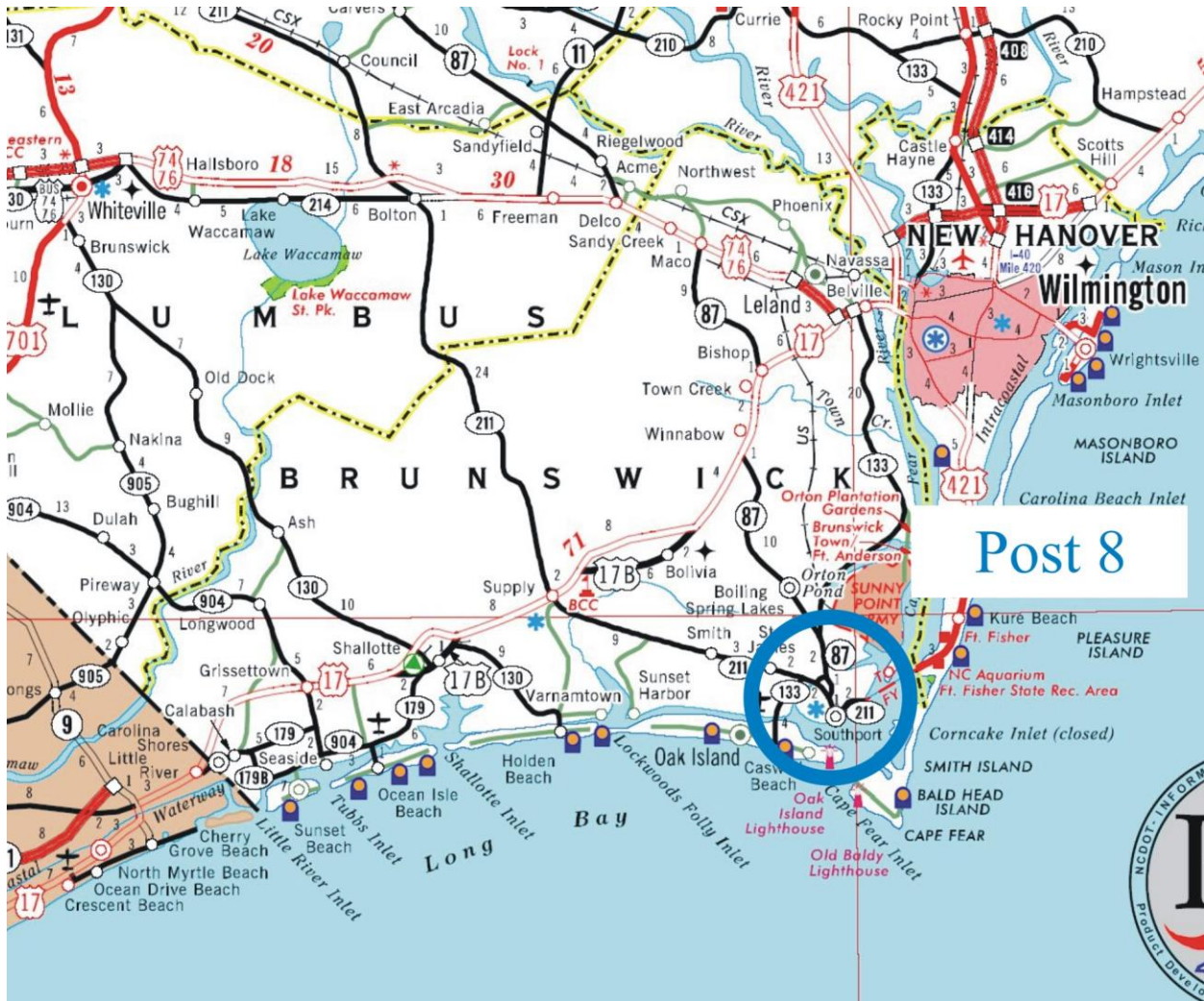
This is a four way intersection with two lanes of traffic controlled by traffic signals. This is a major departure route from Long Beach. Three (3) Troopers will be needed at this post.



BRUNSWICK COUNTY

Post 8 – NC211 / NC133 – Doshier Cut-Off

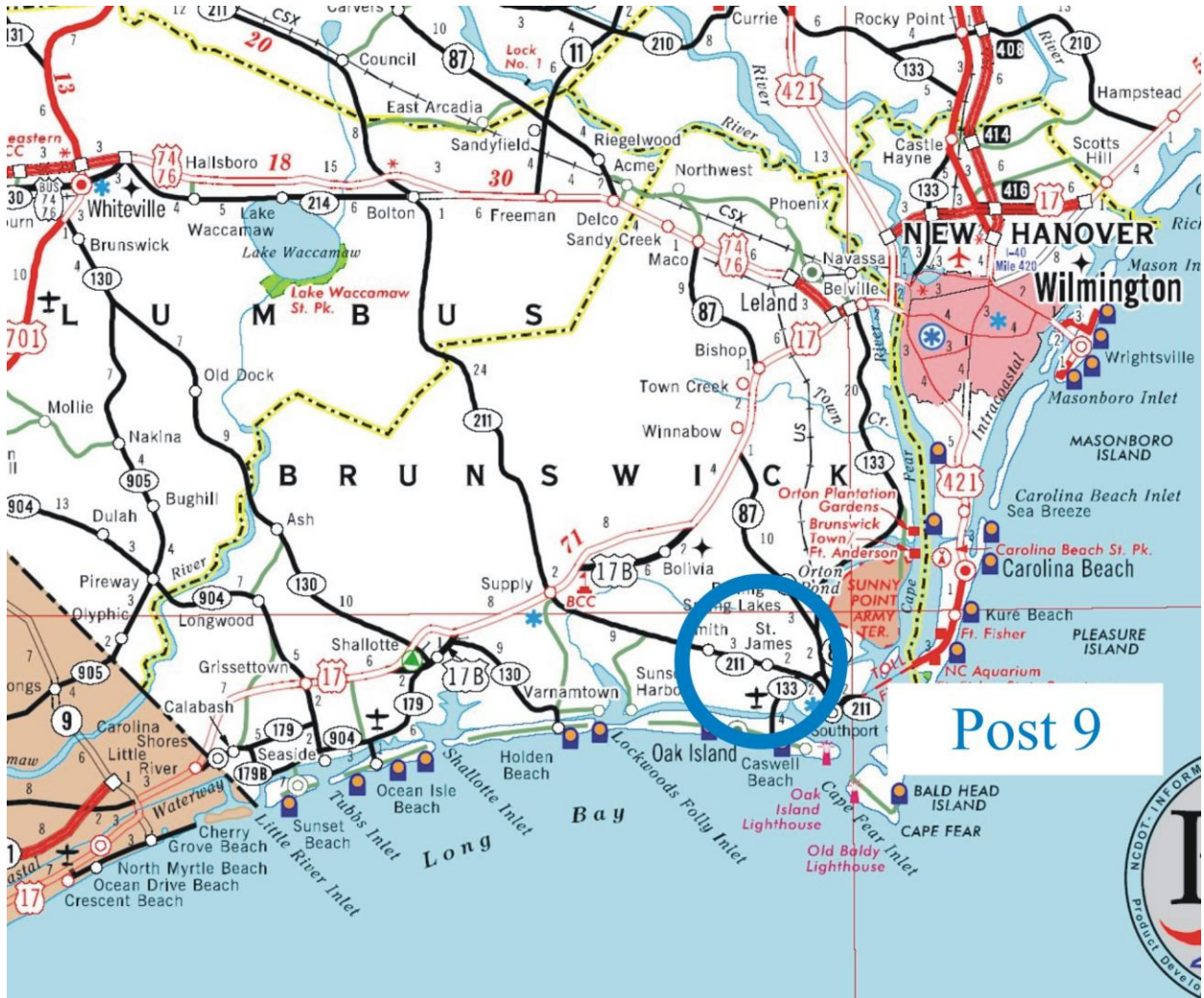
This is a T-intersection with two lanes of traffic controlled by traffic signals. This is a major departure route from Oak Island and Southport. Two (2) Troopers will be needed at this post.



BRUNSWICK COUNTY

Post 9 – NC211 / St. James – St. James Community

This is a T-intersection with two lanes of traffic controlled by stop signs. This is a gated community with several hundred homes. Residence will require assistance entering NC211. Two (2) Troopers will be needed at this post.



BRUNSWICK COUNTY

Post 10 – NC211 / Midway Road – Oak Island Bridge

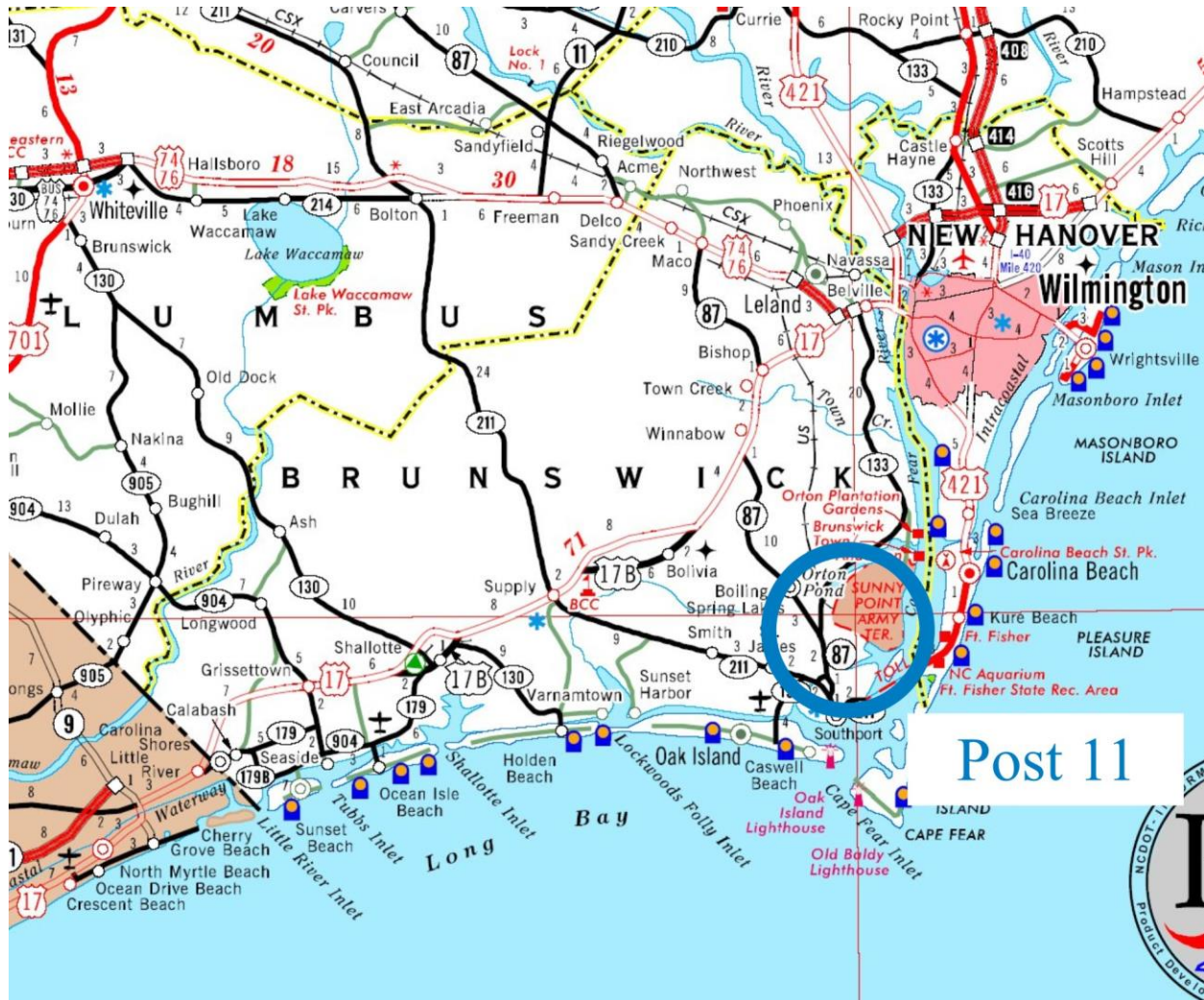
This is a four way intersection controlled by a stop light. NC-211 is a two lane roadway. Midway Road is a two lane roadway from US-17B to NC-211. Between NC-211 and Oak Island it becomes a four lane divided highway crossing the Swain's Cut Bridge. This is a major departure route from Oak Island. Three (3) Troopers will be needed at this post.



BRUNSWICK COUNTY

Post 11 – NC87 / NC133 – Sunny Point Military Terminal

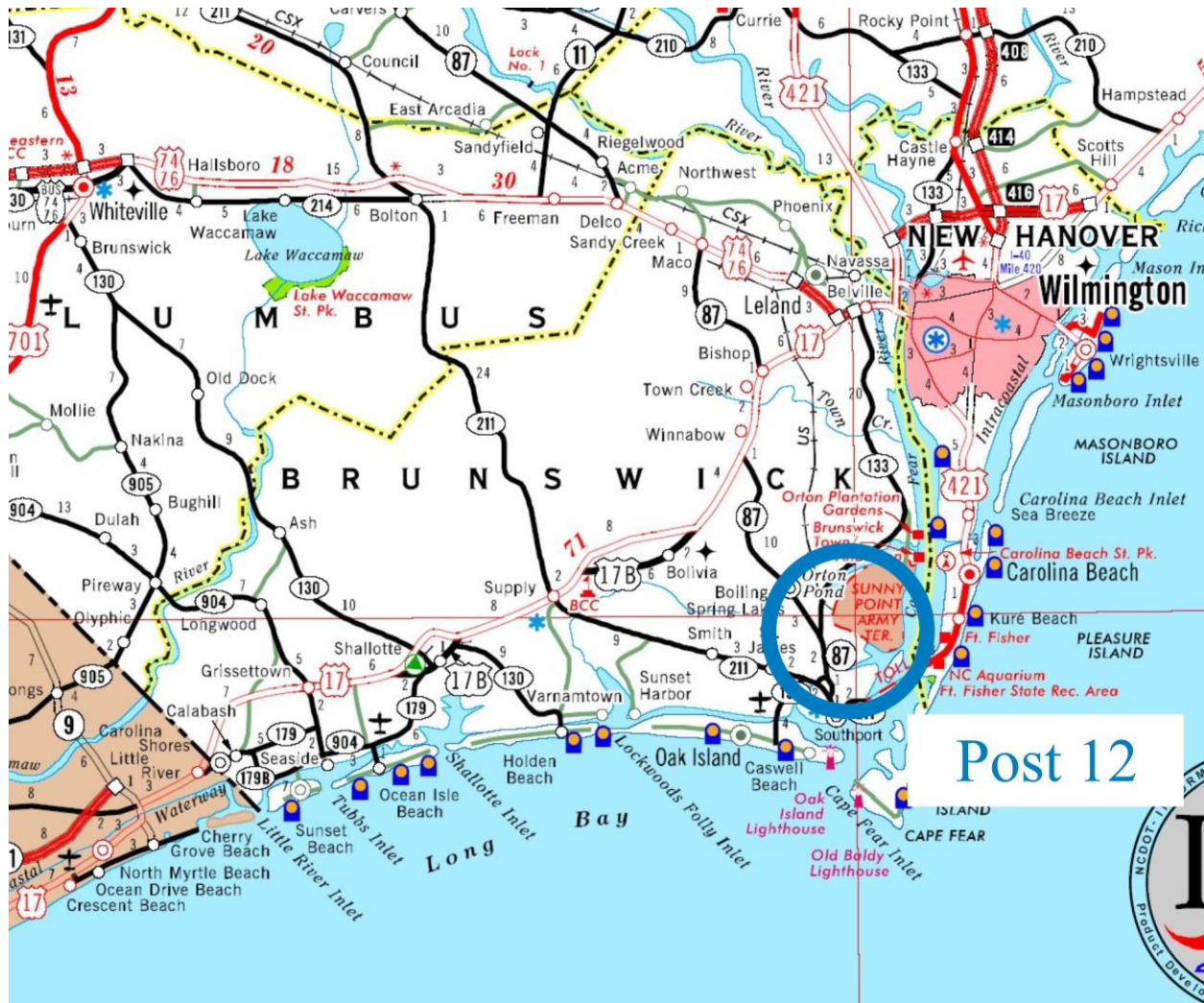
This is a T-intersection with two lanes of traffic controlled by stop signs. This is a major traffic point for Oak Island and Southport. Two (2) Troopers will be needed at this post.



BRUNSWICK COUNTY

Post 12 – NC87 / NC133 – (MOTSU) Sunny Point Military Terminal

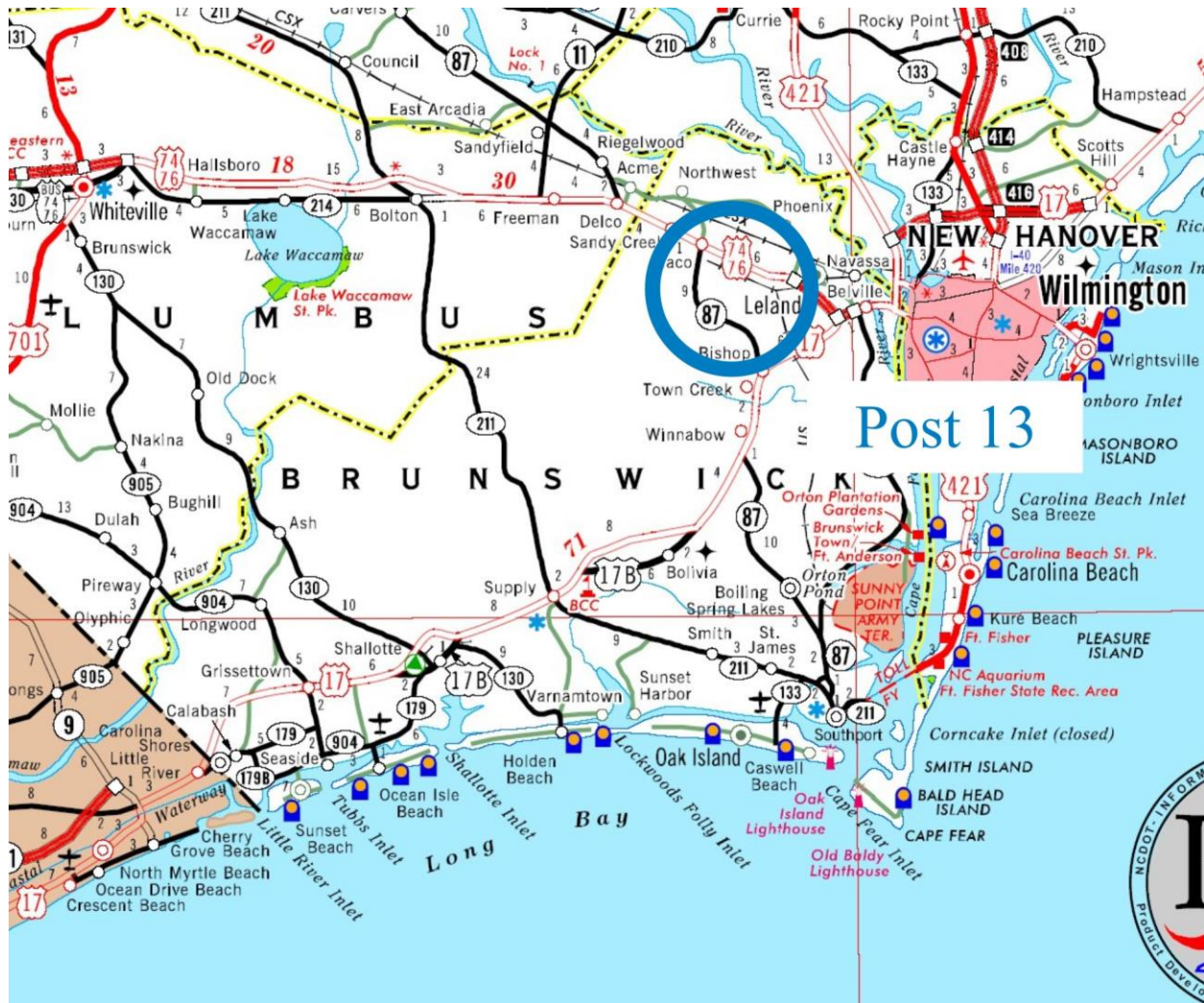
This is a T-intersection with two lanes of traffic controlled by stop signs. This is the entrance to the military terminal. This is a major traffic point for Oak Island and Southport. Two (2) Troopers will be needed at this post.



BRUNSWICK COUNTY

Post 13 – US74 / NC87 – West of Leland City Limits

This is a four way intersection with a four lane divided highway for US74 and two lanes of traffic for NC87. This intersection is controlled by traffic signals. This is a major departure route from Oak Island, Southport and Wilmington. Two (2) Troopers will be needed at this post.



BRUNSWICK COUNTY

Brunswick County Concerns and Challenges

- Brunswick County is very large land-wise and covers approximately 850 square miles. It has 18 municipalities and a total population of over 80,000 people. Seasonally, the coastal areas draw thousands more on a weekly basis.
- The primary responsibility of the North Carolina State Highway Patrol during a mass evacuation will be to provide traffic control at various intersections along the major arteries leading out of the county. The Patrol will also provide support to the various municipalities on an as needed basis.

Brunswick County Demographics (Inclusive of Bald Head Island)	
Population Non-Seasonal	115,961
Population Seasonal (April – September)	251606

DOT Equipment – Brunswick County

- VMS should be placed on NC211, NC87 and NC133 giving directions for evacuation routes. Also, overhead VMS on US17 should be activated with an evacuation message. Due to expected heavy flooding, there should be an ample supply of barricades and road closed signs. Supervisors will have access to all traffic control boxes.

NCDOT Facility Information for Brunswick County		
Contact	Address	Telephone Number
Iris McCombs	1348 Mulberry St. Shallotte, NC 28459	(910) 754-6527

Brunswick County Fuel Information		
State Highway Patrol Fuel Locations		
Location	Address	Telephone Number
DOT Maintenance Facility	Off of Smith Ave. in Shallotte	N/A

Brunswick County Fuel Information		
Voyager Card Accepted At these Locations		
Location	Address	Telephone Number
Five (5) Private gas stations throughout Brunswick County accept the Voyager Card.		

Brunswick County Lodging Locations		
Lodging	Address	Telephone Number
Holiday Inn Express	1020 Grandiflora Drive	910-202-8506
Brittany Dwyer	Leland, NC 28451	Fax# 910-383-3305