

# NEW HANOVER COUNTY



# NEW HANOVER COUNTY

---

Contact Information for Emergency Management Director and EOC		
Contact	Address	Telephone Number
Director Warren Lee	230 Government Center Dr. Suite 115 Wilmington, NC 28403	910-798-6900 910-279-5619-Cell 910-452-6120 911 Admin

Local Police Departments			
Agency / Contact	Address	Telephone Number	Number of Personnel
Wilmington Police Department Chief Ralph Evangelous	615 Bess Street Wilmington, NC 28401	910-343-3610	160
Carolina Beach Police Department Chief Kurt Bartley	1121 N. Lake Park Blvd. Carolina Beach, NC 28428	910-458-2540	27
Kure Beach Police Department Chief Dennis Cooper	114 N. 7th Ave North Kure Beach, NC 28449	910-458-7586	6
Wrightsville Beach Police Department Chief David House	321 Causeway Dr. Wrightsville Beach, NC 28480	910-256-7945	22

New Hanover County Sheriff's Department		
Contact	Address	Telephone Number
Sheriff Ed McMahon	3950 Juvenile Center Rd. Wilmington, NC 28429	910-798-4161

Local Hospitals for New Hanover County		
	Address	Telephone Number
New Hanover Regional Medical Center	2131 S. 17th St. Wilmington, NC 28401	910-343-7000
Cape Fear Memorial Hospital	5301 Wrightsville Ave. Wilmington, NC 28403	910-452-8100

# NEW HANOVER COUNTY

Local Shelters for New Hanover County		
Shelter Site	Address	Telephone Number
Trask Middle School	2900 N. College Rd. Wilmington, NC 28405	910-350-2142
Eaton Elementary School	6701 Gordon Rd. Wilmington, NC 28405	910-397-1544
Dorothy B. Johnson School	1100 McRae St. Wilmington, NC 28401	910-251-6155
Noble Middle School	6520 Market St. Wilmington, NC 28405	910-350-2109
Codington Elementary School	4321 Carolina Beach Rd. Wilmington, NC 28412	910-790-2236

New Hanover County Traffic Posts		
Post	Location	Troopers
1	US 421 at Saunders Road (3) South of Monkey Junction Toward Carolina Beach NCDOT Equipment Needed: No	2
2	US 421 at River Rd. (9) North Of Carolina Beach Parallel with Cape Fear River NCDOT Equipment Needed: Four (4) Road Closed Barricades	2
3	US 421 at NC 132 (Monkey Junction) (1) South Of Wilmington Toward Carolina Beach NCDOT Equipment Needed: VMS on US421 South of Intersection	4
4	US 17 at Military Cut-Off (5) North Of Wilmington, North Of Patrol Office NCDOT Equipment Needed: No	4
5	US 17 at Middle Sound Loop (7) North of Military Cut-Off, North of Patrol Office NCDOT Equipment Needed: No	2
6	US 17 at Bay Shore Road (8) Third Intersection North of Patrol Office NCDOT Equipment Needed: No	2
7	US 17 at Porters Neck (6) North of Wilmington near Pender County Line NCDOT Equipment Needed: No	2
8	I-40 at Gordon Road (2) Beginning of I-40 at Wilmington City Limits NCDOT Equipment Needed: No	4
9	US 117 at Murrayville (4) North of Wilmington Exit 420-B at US 117	3

# NEW HANOVER COUNTY

---

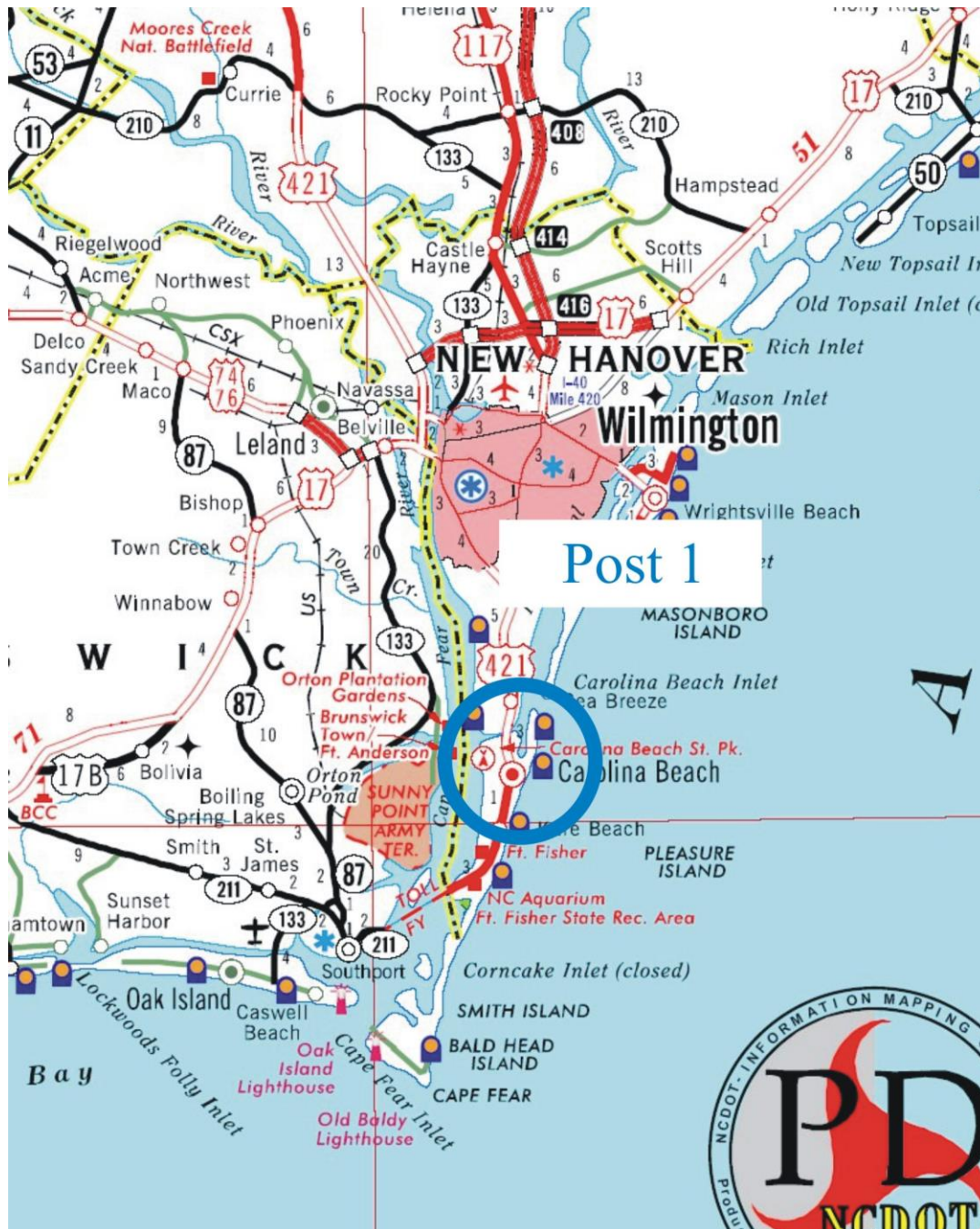
New Hanover County Traffic Posts		
Post	Location	Troopers
	NCDOT Equipment Needed: No	
10	US 74/76 at Wrightsville Beach Bridge (10) Wrightsville Beach at Wilmington City Limits NCDOT Equipment Needed: Four (4) Road Closed Barricades	0
<b>Total Personnel Needed</b>		<b>25</b>
<b>Supervisors</b>		<b>3</b>

(Number in parentheses denotes priority order based on Traffic Volume.)

# NEW HANOVER COUNTY

## Post 1 – US 421 / Saunders Road – Monkey Junction / Carolina Beach

This is a T-intersection with a four lane divided highway for US 421 and two lanes of traffic for Saunders Road. This intersection is controlled by traffic signals. This is an egress point for residents of River Road. Two (2) Troopers will be needed at this post.

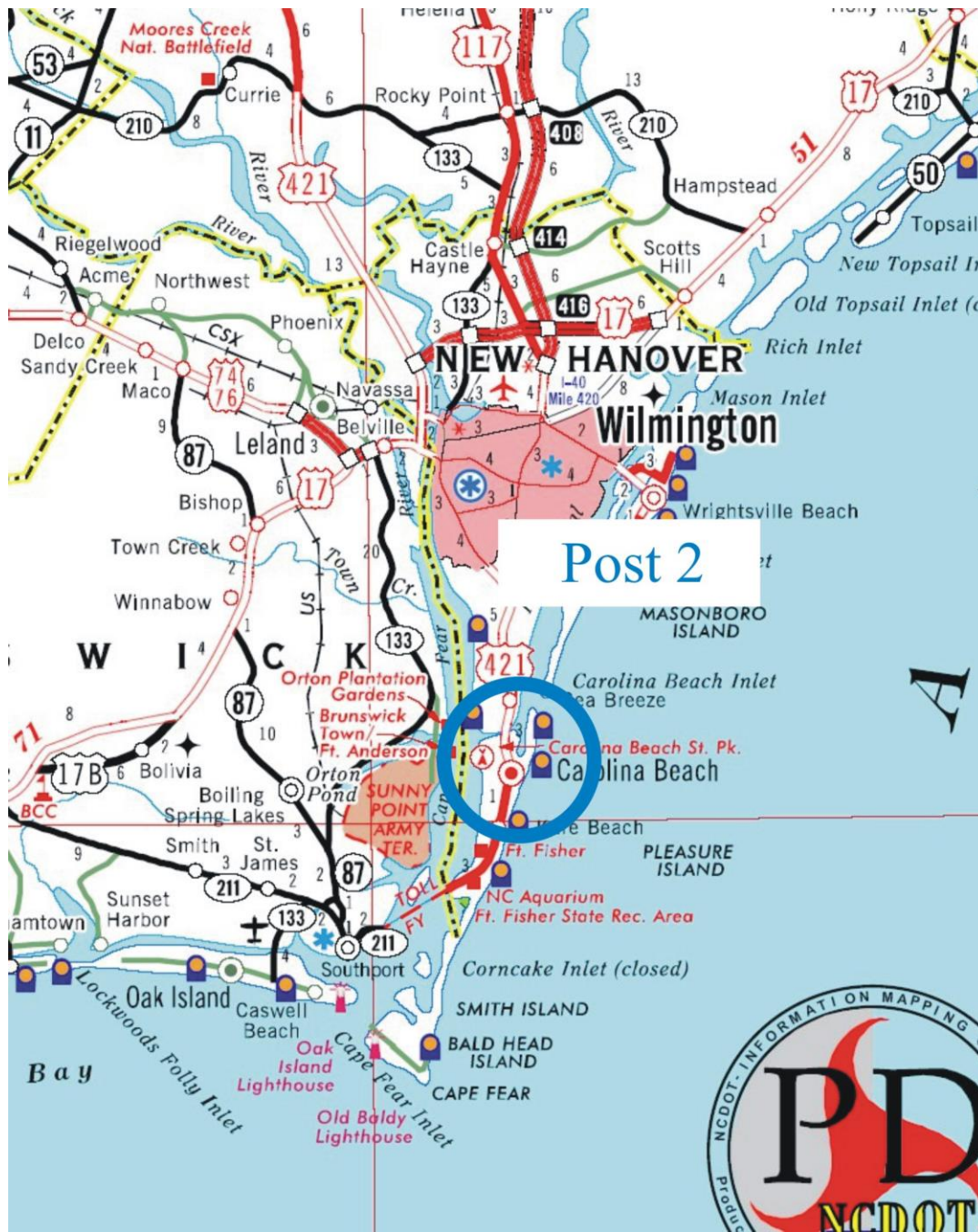




# NEW HANOVER COUNTY

## Post 2 – US 421 / River Road – Carolina Beach North

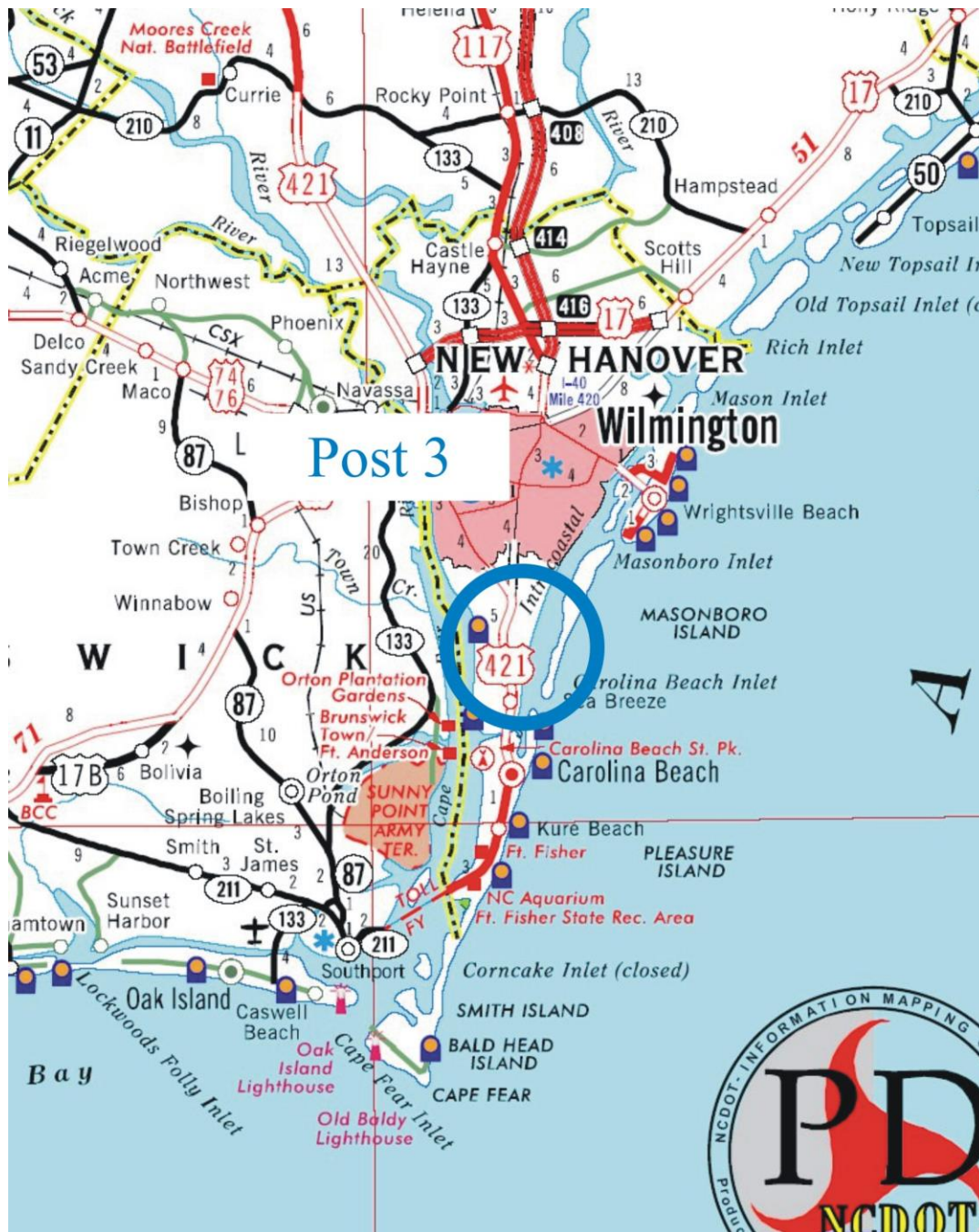
This is a T-intersection with a four lane divided highway for US 421 and four lanes of traffic for River Road. This intersection is controlled by stop signs. This is a major departure route from Carolina Beach. Troopers here would be used to close Snow's Cut Bridge. Two (2) Troopers will be needed at this post.



# NEW HANOVER COUNTY

## Post 3 – US 421 / NC 132 South of Wilmington – Carolina Beach North (Monkey Junction)

This is a four way intersection with a five lane divided highway for US 421 and four lanes of traffic for NC 132. This intersection is controlled by a traffic signal. This is a major departure route from Pleasure Island and southern New Hanover County. Four (4) Troopers will be needed at this post.

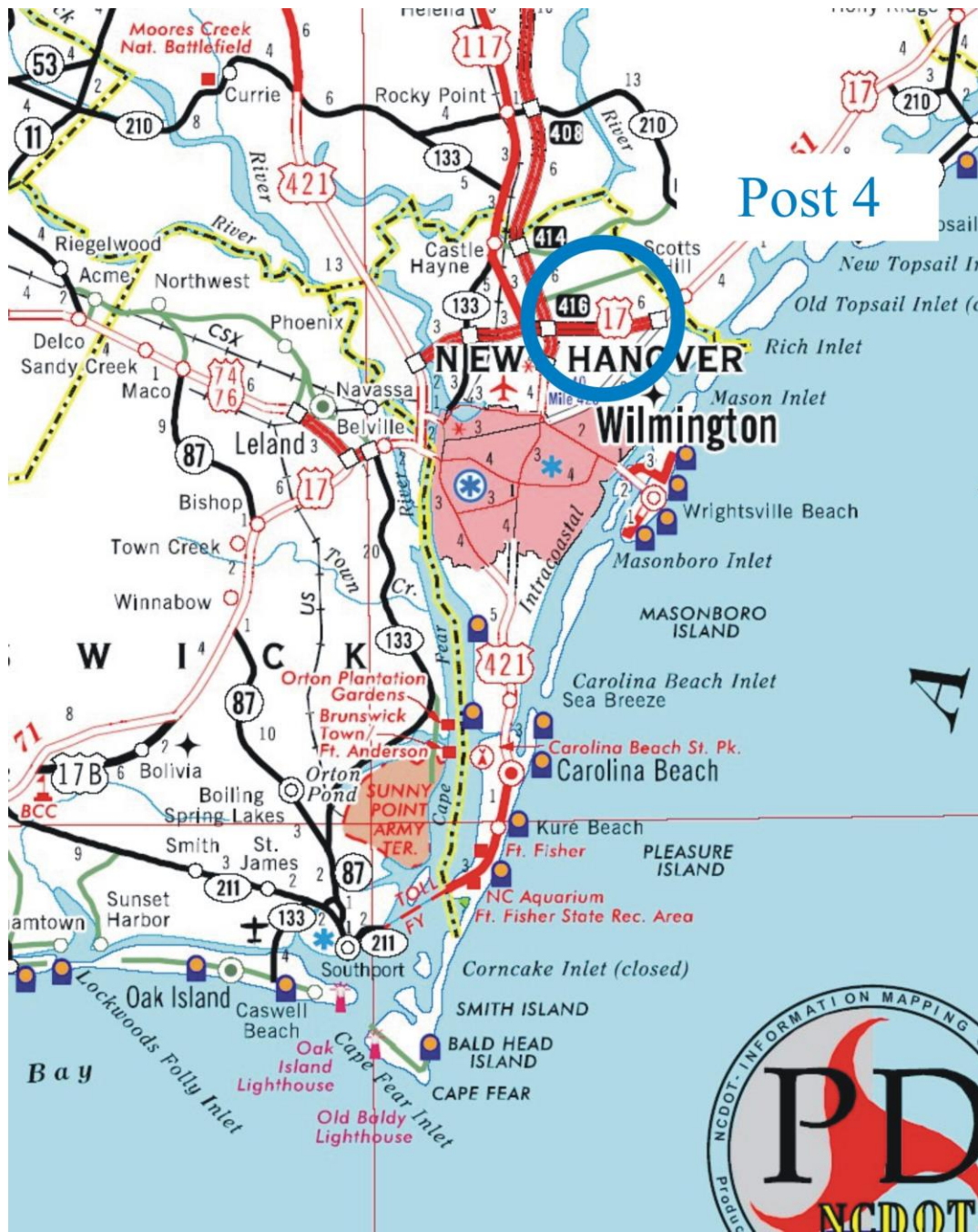




# NEW HANOVER COUNTY

## Post 4 – US 17 / Military Cut-Off – North of Wilmington

This is a T-intersection with a five lane divided highway for US 17 and four lanes of traffic for Military Cut-Off. This intersection is controlled by a traffic stop signal. This is a major departure route for residents traveling north from Wilmington. Four (4) Troopers will be needed at this post.

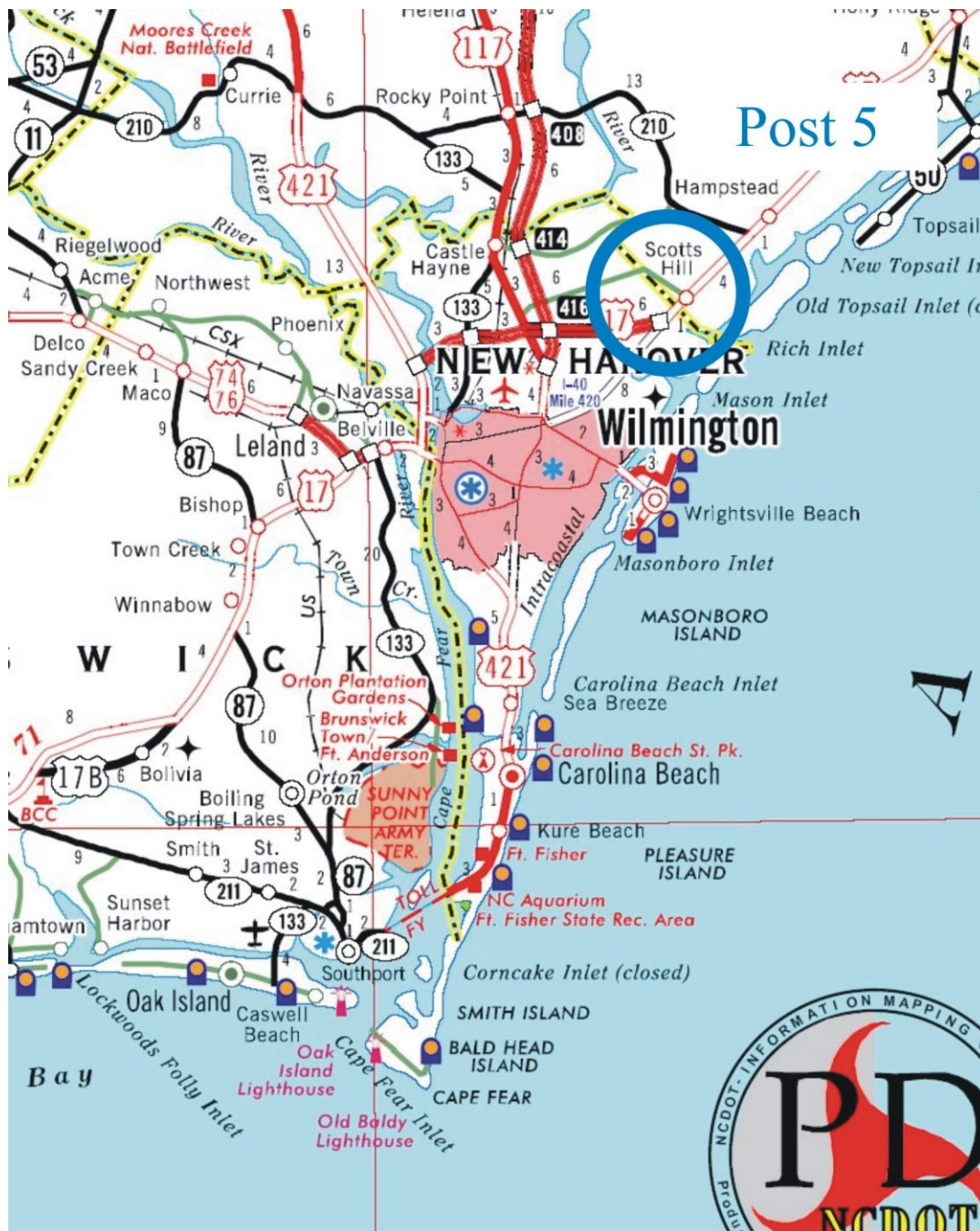




# NEW HANOVER COUNTY

## Post 5 – US 17 / Middle Sound Loop – North of Wilmington, North of Military Cut-Off

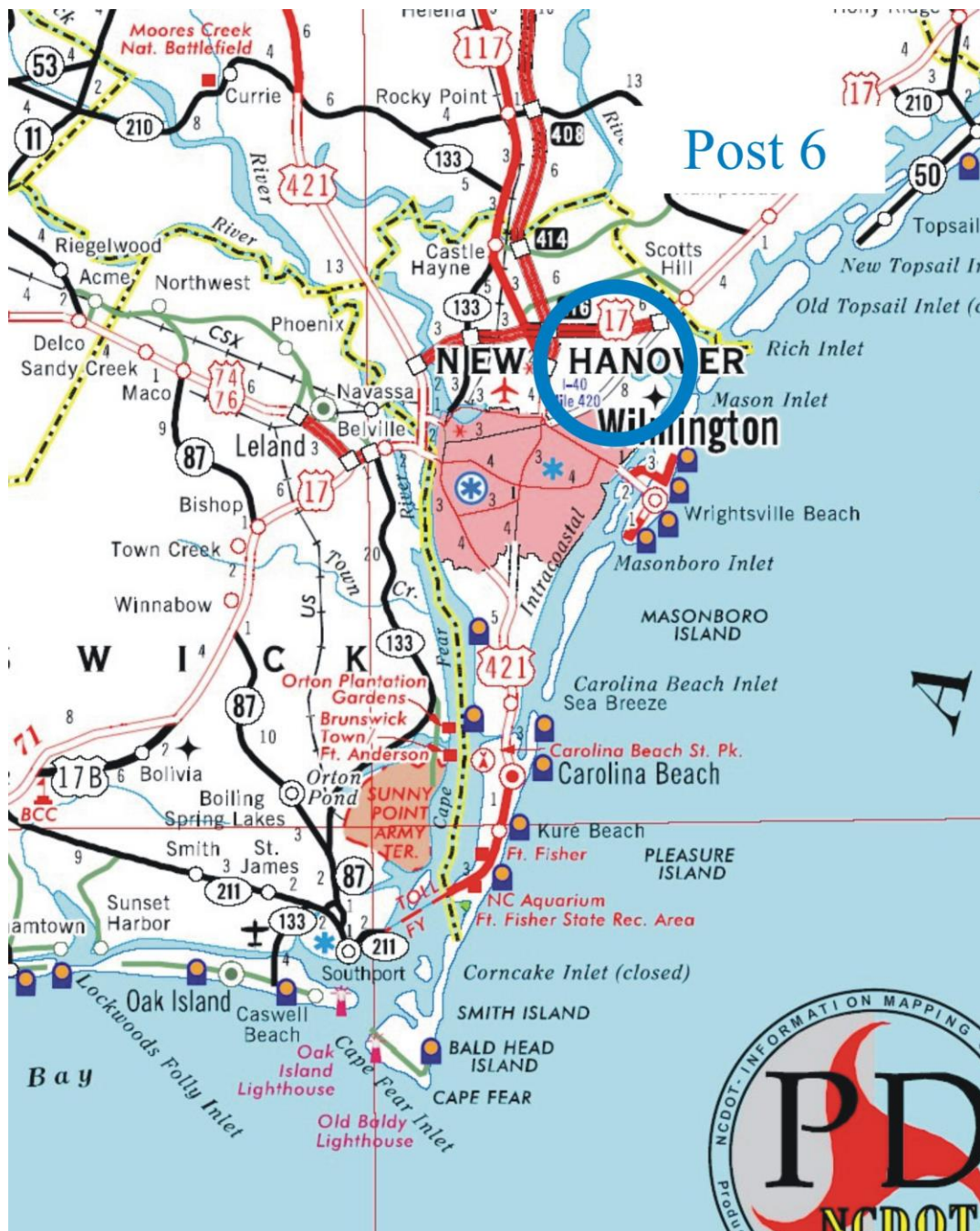
This is a T-intersection with a five lane divided highway for US 17 and two lanes of traffic for Middle Sound Loop Road. This intersection is controlled by a traffic signal. This is a large residential area. Two (2) Troopers will be needed at this post.



# NEW HANOVER COUNTY

## Post 6 – US 17 / Bay Shore – North of Wilmington

This is a four way intersection with a five lane divided highway for US 17 and two lanes of traffic for Bay Shore Road. This intersection is controlled by a traffic signal. This is a large residential area. Two (2) Troopers will be needed at this post.

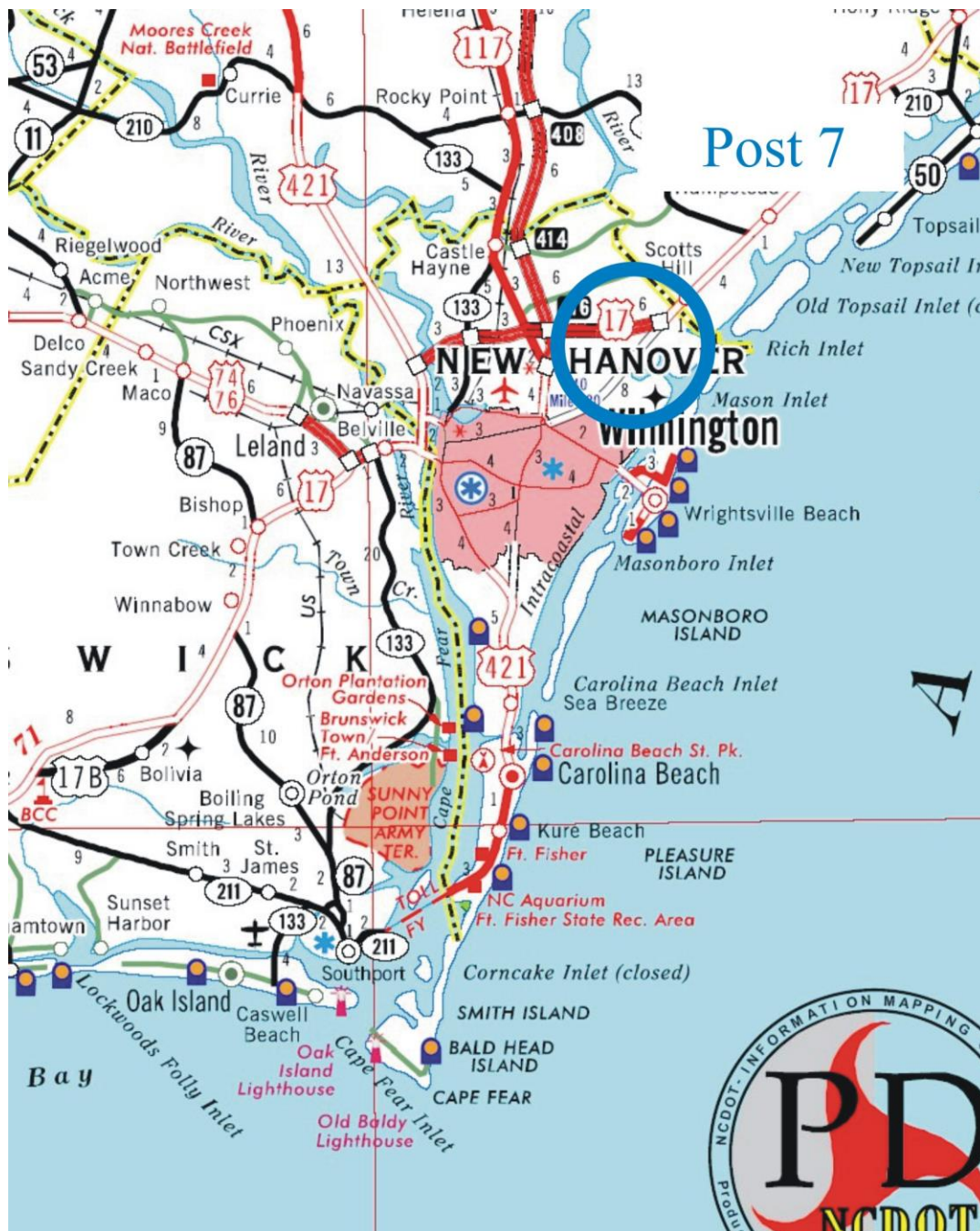




# NEW HANOVER COUNTY

## Post 7 – US 17 / Porters Neck – North of Wilmington near Pender County

This is a T-intersection with a five lane divided highway for US 17 and two lanes of traffic for Porters Neck Road. This intersection is controlled by a traffic signal. This is a large residential area and egress for Figure Eight Island. Two (2) Troopers will be needed at this post.

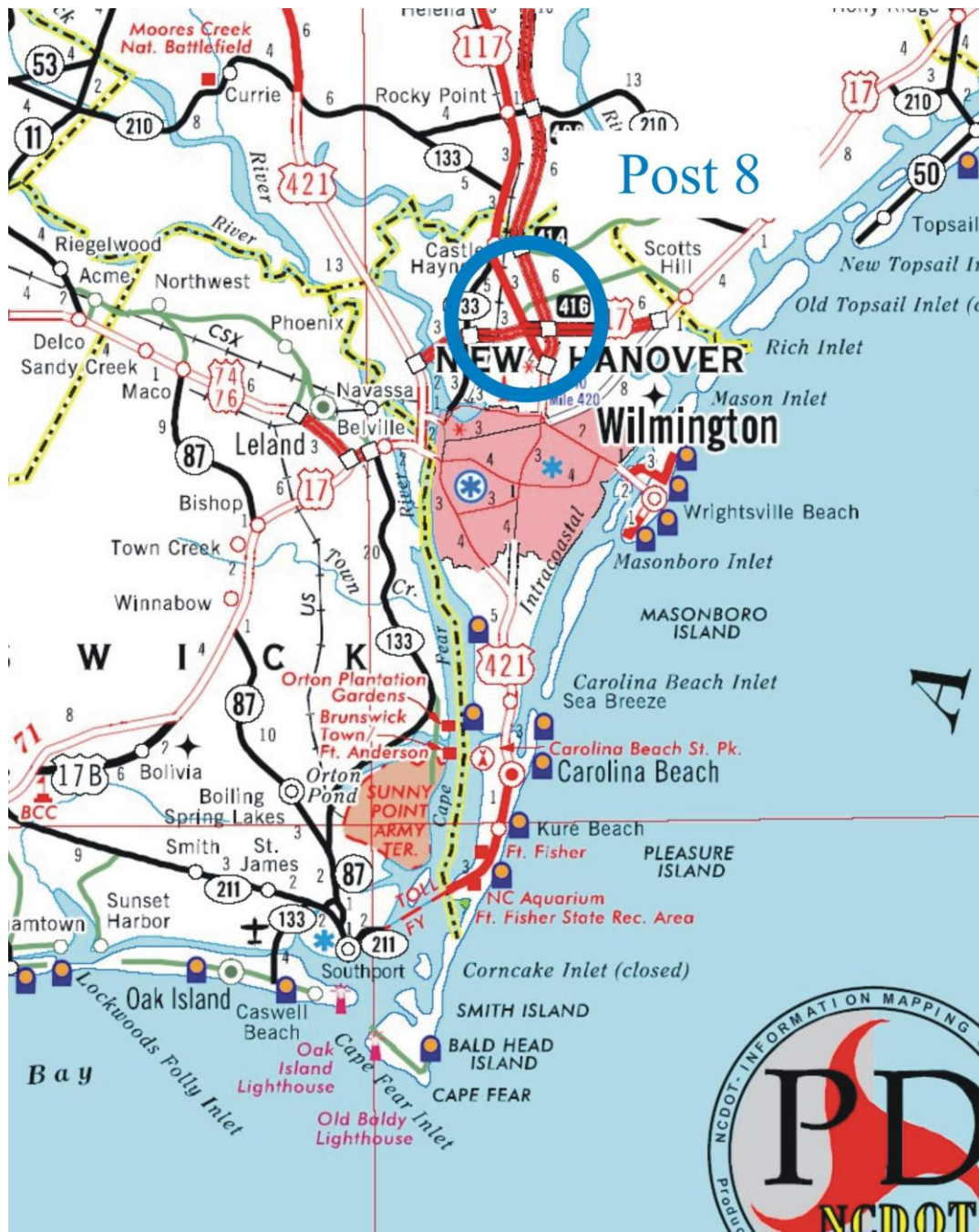




# NEW HANOVER COUNTY

## Post 8 – US 17 / Gordon Road – Beginning of I-40 at Wilmington City Limits

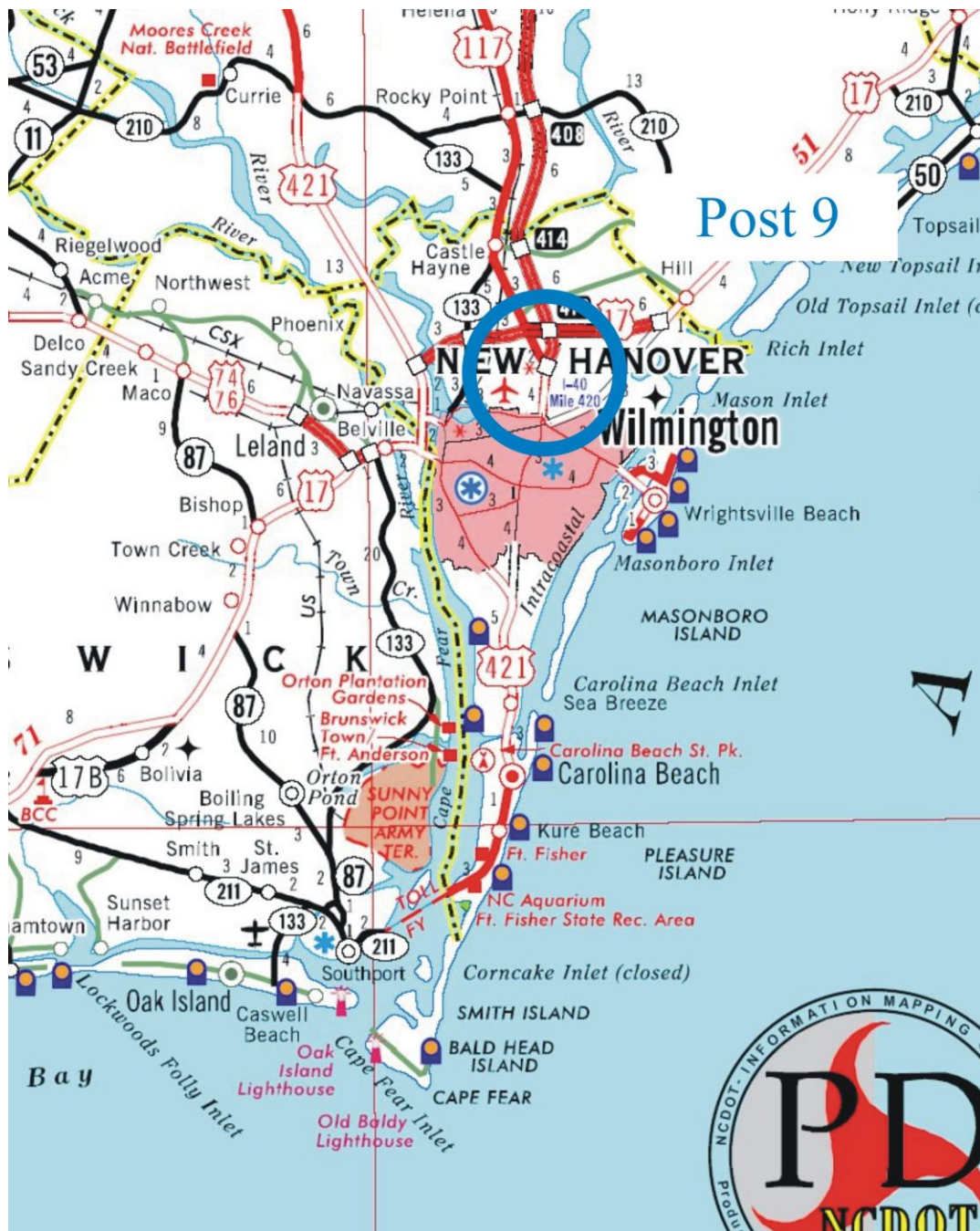
This is an Off Ramp intersection with a four lane divided highway for I-40 and two lanes of traffic for Gordon Road. This intersection is controlled by a traffic signal. The on-ramp has no traffic control device. Traffic will merge onto I-40. This is a major access point for all traffic traveling west from the beach areas. Four (4) Troopers will be needed at this post.



# NEW HANOVER COUNTY

## Post 9 – US 117 / Murrayville Road – North of Wilmington Exit 420-B at US 117

This is a four way intersection with two lanes of traffic for US 117 and two lanes of traffic for Murrayville Road. This intersection is controlled by a traffic signal. This is a large residential area. Three (3) Troopers will be needed at this post.

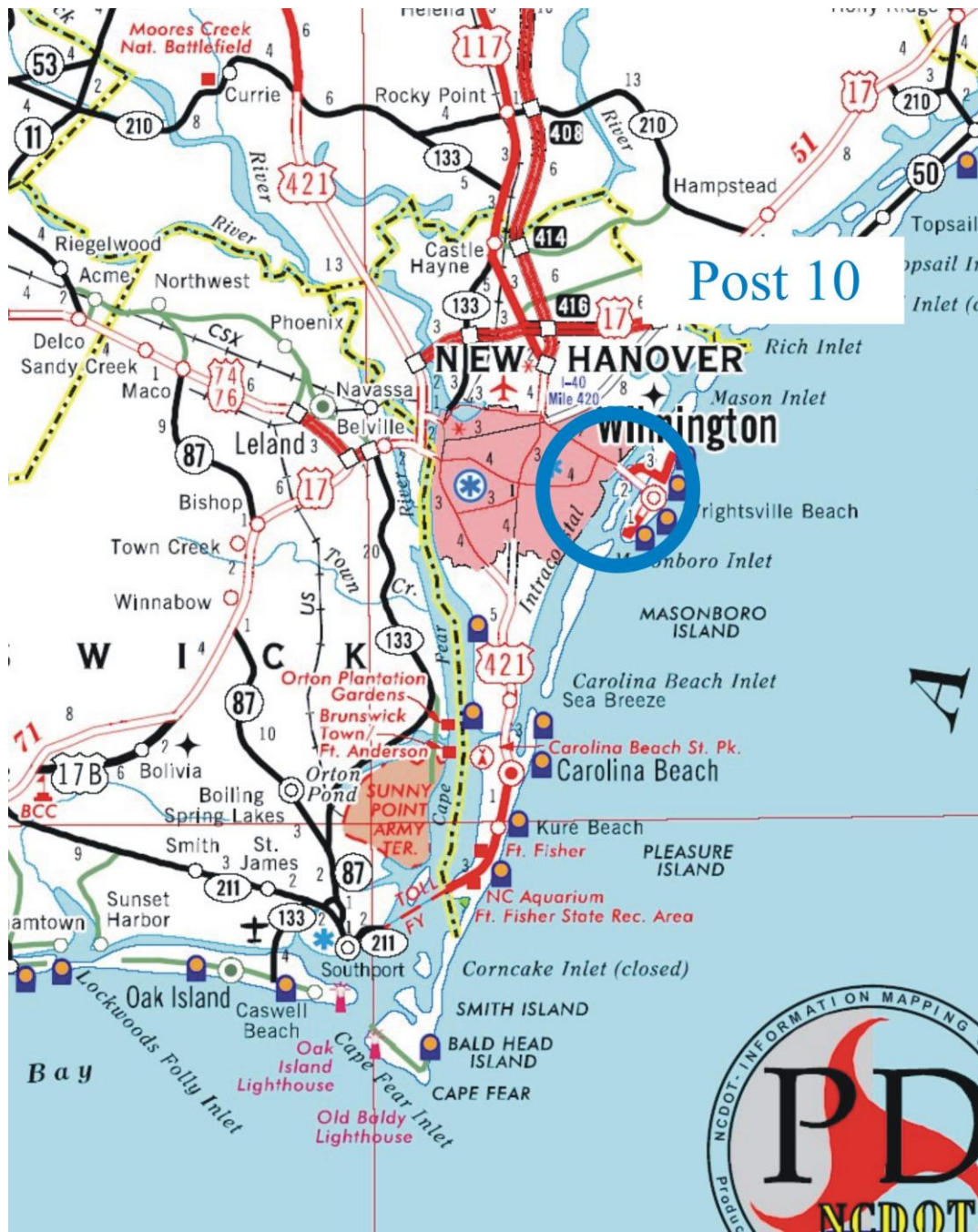




# NEW HANOVER COUNTY

## Post 10 – US 74-76 / Wrightsville Beach Bridge – Wrightsville Beach at Wilmington City Limits

This is a traffic post where the bridge would be closed with barricades. There is not a traffic control device at this location. These members would assist the Wrightsville Beach Police Department to maintain closure of the bridge. This is not an immediate priority and dependant upon the traffic volume and/or hazardous situations that may develop the bridge may be closed.





# NEW HANOVER COUNTY

---

## **New Hanover County Concerns and Challenges**

- New Hanover County, at 198 square miles is one of the smallest counties in the state land-wise; with a population of about 180,000 people. This is a large amount of people in a very small amount of space. Seasonally, the beaches of New Hanover County draw a tremendous number of tourists on a weekly basis and you are faced with a number of problems when attempting to provide a safe and efficient means of egress during a mass evacuation.
- The primary responsibility of the North Carolina State Highway Patrol during a mass evacuation will be to provide traffic control at various intersections along the major arteries leading north and west out of the county. We will also provide support and assistance to the four local police departments; Wilmington PD, Wrightsville Beach PD, Carolina Beach PD, Kure Beach PD and the New Hanover County Sheriff's Department on an as needed basis.

<b>New Hanover County Demographics</b>	
Population Non-Seasonal	213,267
Population Seasonal (April – September)	292,388

## **DOT Equipment – New Hanover County**

- Additional signs and barricades may be needed due to flooding. DOT personnel and requested equipment should be placed on stand-by. All B/6 supervisors have keys to the traffic control boxes and will be able to change the signals as needed. We will also have the ability to coordinate all traffic signals in the city of Wilmington through the Wilmington Police Department and the traffic engineers.

<b>NCDOT Facility Information for New Hanover County</b>		
<b>Contact</b>	<b>Address</b>	<b>Telephone Number</b>
Jerry Taylor	5310 Barbados Blvd. Unit 101 Castle Hayne, NC 28429	(910) 341-0500

## **Wilmington Police Department**

- Wilmington Police Department states that they will handle all traffic control needs in the city limits with the exception of the post at the Wrightsville Beach Bridge. The remaining municipalities are not requesting any traffic control assistance.

# NEW HANOVER COUNTY

---

New Hanover County Fuel Information		
State Highway Patrol Fuel Locations		
Location	Address	Telephone Number
State Highway Patrol District Office	1 Station Road Wilmington – (US 17 North)	910-395-3917
DOT Maintenance Facility	Barbados Drive (Off I-40, North of Exit 414)	(910) 341-0500

New Hanover County Fuel Information		
Voyager Card Accepted At these Locations		
Location	Address	Telephone Number
Thirty (30) private gas stations throughout New Hanover County accept the Voyager Card.		

New Hanover County Lodging Information		
Lodging	Address	Telephone Number
Sleep-Inn Bill Swinson	5225 Market Street (Just south of College Road) Wilmington, NC	(910) 313-6665