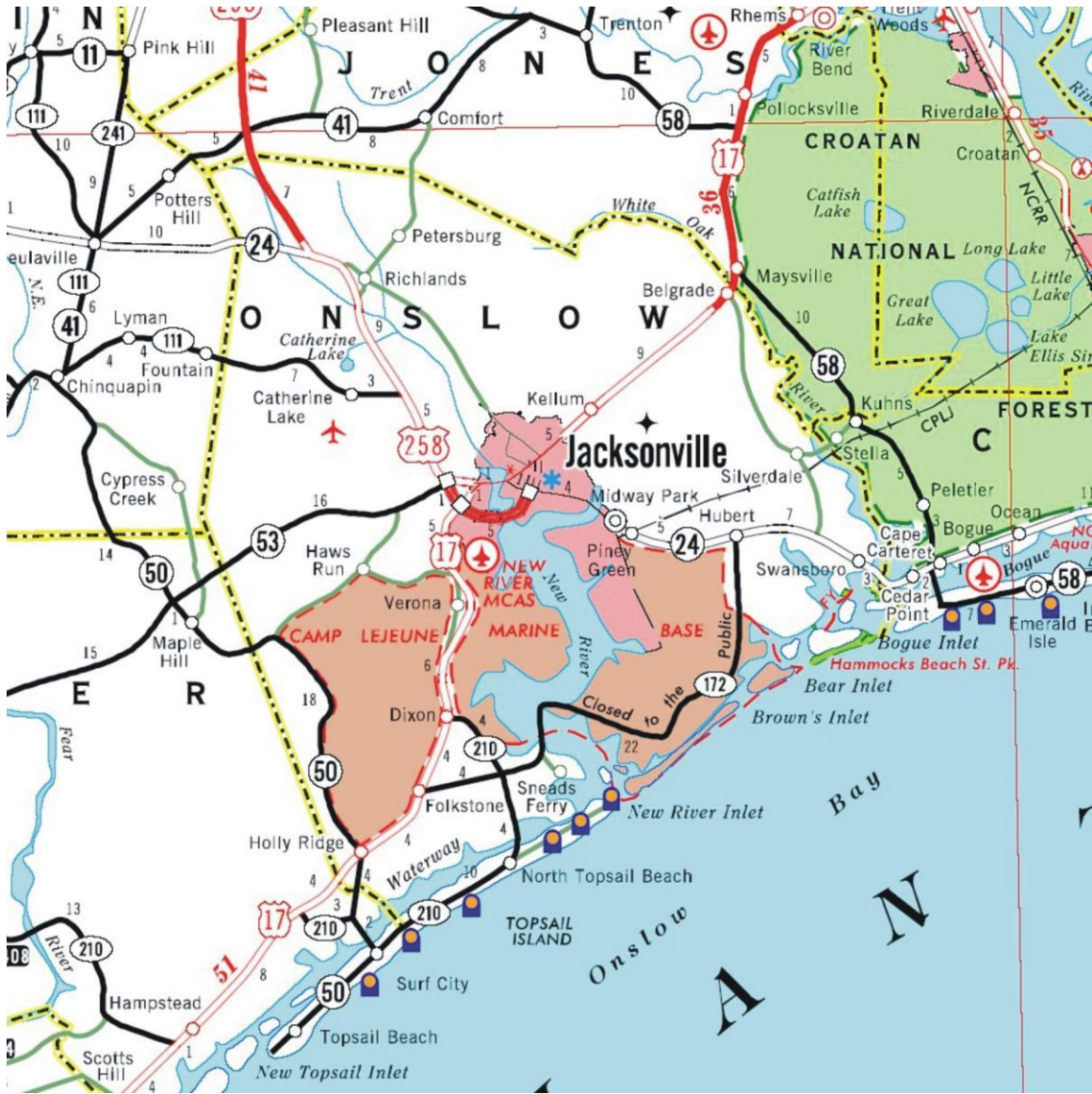


# ONslow COUNTY



# ONSLow COUNTY

<b>Contact Information for Emergency Management Director and EOC</b>		
<b>Contact</b>	<b>Address</b>	<b>Telephone Number</b>
Norman Bryson	1180 Commons Drive North Jacksonville, NC 28546	910-347-4270

<b>Local Police Departments</b>			
<b>Agency / Contact</b>	<b>Address</b>	<b>Telephone Number</b>	<b>Number of Personnel</b>
Jacksonville Police Department Michael Yaniero	206 Marine Blvd. Jacksonville, NC 28540	910-455-1472 910-455-4000	100+
Swansboro Police Department Chief Robert Ritchie	502 Church St. Swansboro, NC 28584	910-326-5151	8
Holly Ridge Police Department J. Maiorano	212 N. Dyson St. Holly Ridge, NC 28445	910-329-4076	6
Richlands Police Department Ron Lindig	302 S. Wilmington St. Richlands, NC 28574	910-324-5777	4
Surf City Police Department Michael Halstead	211 N. Topsail Dr. Surf City, NC 28445	910-328-7711	13
North Topsail Beach Police Department Casey Fillinger	2008 Loggerhead Ct. North Topsail Beach, NC 28460	910-328-0042	9
Provost Marshal's Office Camp Lejeune Major Pete Cato	Building 3 Camp Lejeune, NC 28542	910-451-2455	150

<b>Onslow County Sheriff's Department</b>		
<b>Contact</b>	<b>Address</b>	<b>Telephone Number</b>
Ed Brown	701 Mill Avenue Jacksonville, NC 28540	910-455-3113

<b>Local Hospitals for Onslow County</b>		
<b>Contact</b>	<b>Address</b>	<b>Telephone Number</b>
Onslow Memorial Hospital Maurice Humphrey	317 Western Blvd. Jacksonville, NC 28541	910-577-2345

# ONSLow COUNTY

---

<b>Local Shelters for Onslow County:</b>			
<b>Shelter Site</b>	<b>Address</b>	<b>Telephone Number</b>	<b>Capacity</b>
Dixon Middle School	200 Dixon School Rd. Holly Ridge, NC 28445	910-347-2738	477
Richlands High School	401 Woodson St. Richlands, NC 28574	910-324-4191	250
Southwest High School	500 Burgaw Hwy. Jacksonville, NC 28540	910-455-4888	186
Swansboro Middle School	1240 W. Corbett Ave. Swansboro, NC 28584	910-326-3601	350
White Oak High School	1950 Piney Green Rd. Jacksonville, NC 28546	910-455-1541	300
Jacksonville Commons Middle School	315 Commons Drive South Jacksonville, NC 28546	910-347-1056	1300

<b>NCDOT Facility Information for Onslow County</b>		
<b>Contact</b>	<b>Address</b>	<b>Telephone Number</b>
Warren Wethington	299 Wilmington Hwy. Jacksonville, NC 28540	910-455-3777

<b>Onslow County Traffic Posts</b>		
<b>Post</b>	<b>Location</b>	<b>Troopers</b>
1	NC210/NC172 Sneads Ferry/Topsail (3)	3
2	NC210/US17 Dixon (2)	4
3	NC50/US17 Topsail/Holly Ridge (4)	3
4	NC24/RP1509 Swansboro/Queens Creek (7)	3
5	NC172/US17 Folkstone (5)	2
6	NC24/NC53/US258 Jacksonville Bypass (1)	4
7	NC172/NC24 Hubert/Swansboro (6)	2
<b>Total Personnel Needed</b>		<b>21</b>
<b>Supervisors</b>		<b>2</b>

(Number in parenthesis denotes priority order based on Traffic Volume)

# ONslow COUNTY

## Post 1 – NC210 / NC172 – Sneads Ferry / Topsail Area

NC210 and NC172 both have three lanes of travel at the intersection. The intersection is controlled by a traffic signal. NC210 is the main route of evacuation for North Topsail Beach and one of only two land routes off of Topsail Island. NC172 could be a route of evacuation for parts of Camp Lejeune. Three (3) Troopers will be needed at this post. No DOT equipment will be needed.





# ONslow COUNTY

## Post 2 – NC210 / US17 – Dixon

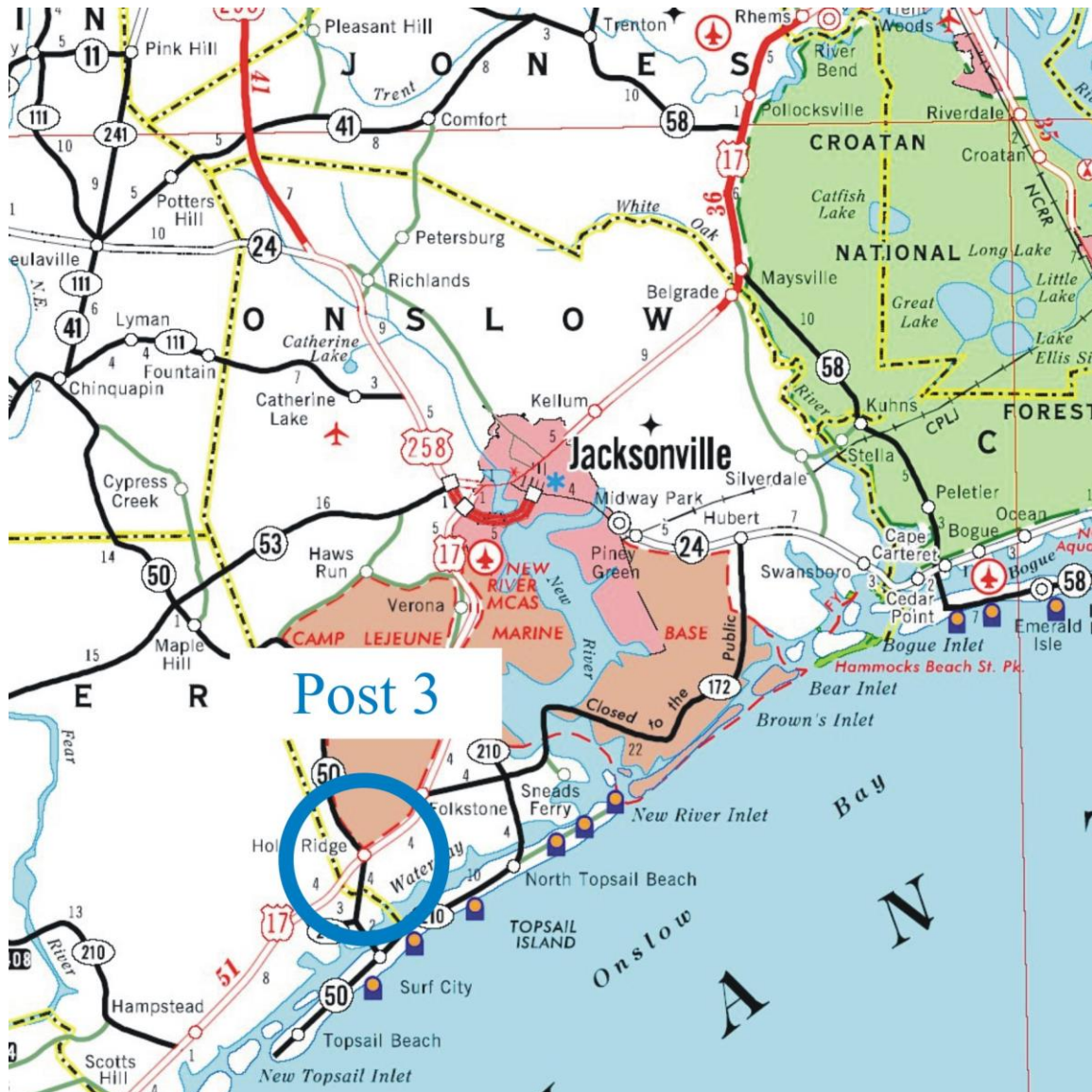
A T-intersection with four lanes of NC210 intersecting with four lanes of US17. This intersection is controlled by a traffic signal. NC210 travels off Topsail Island and through Sneads Ferry to US17. Four (4) Troopers will be needed at this post. No DOT equipment will be needed.



# ONslow COUNTY

## Post 3 – NC50 / US17 – Topsail / Holly Ridge

Within the city of Holly Ridge, NC50 is a two lane highway intersecting with five lanes of US17 at a four way intersection. NC50 is the other land route off Topsail Island. During an evacuation, it is expected many motorists will travel NC50 off Topsail Island to US17 to travel NC50 to NC53. Motorist should then take NC53 to I-40. This intersection is controlled by a traffic signal. Three (3) Troopers will be needed at this post. No DOT equipment will be needed.

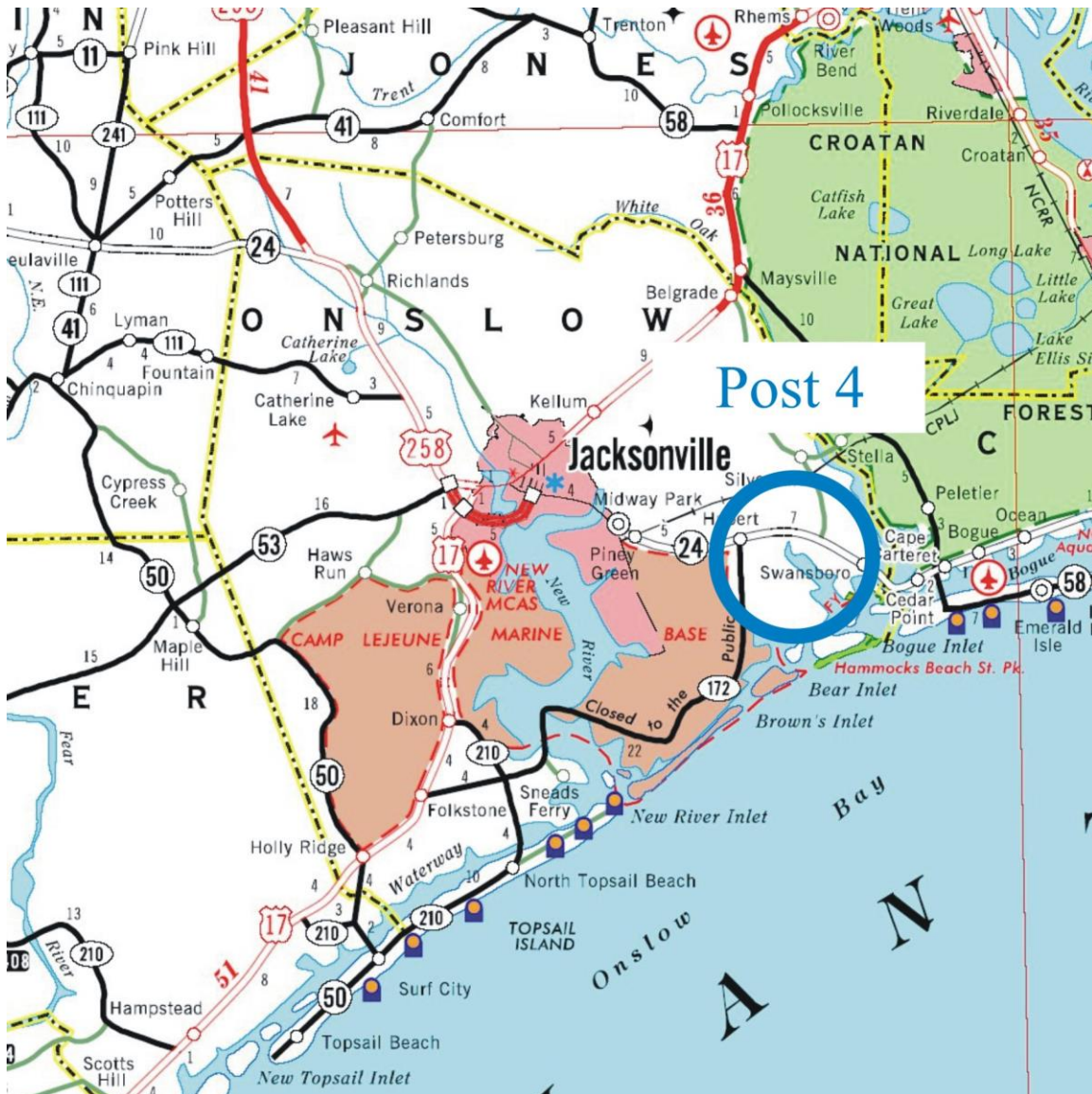




# ONslow COUNTY

## Post 4 – NC24 / RP1509 – Swansboro / Queens Creek

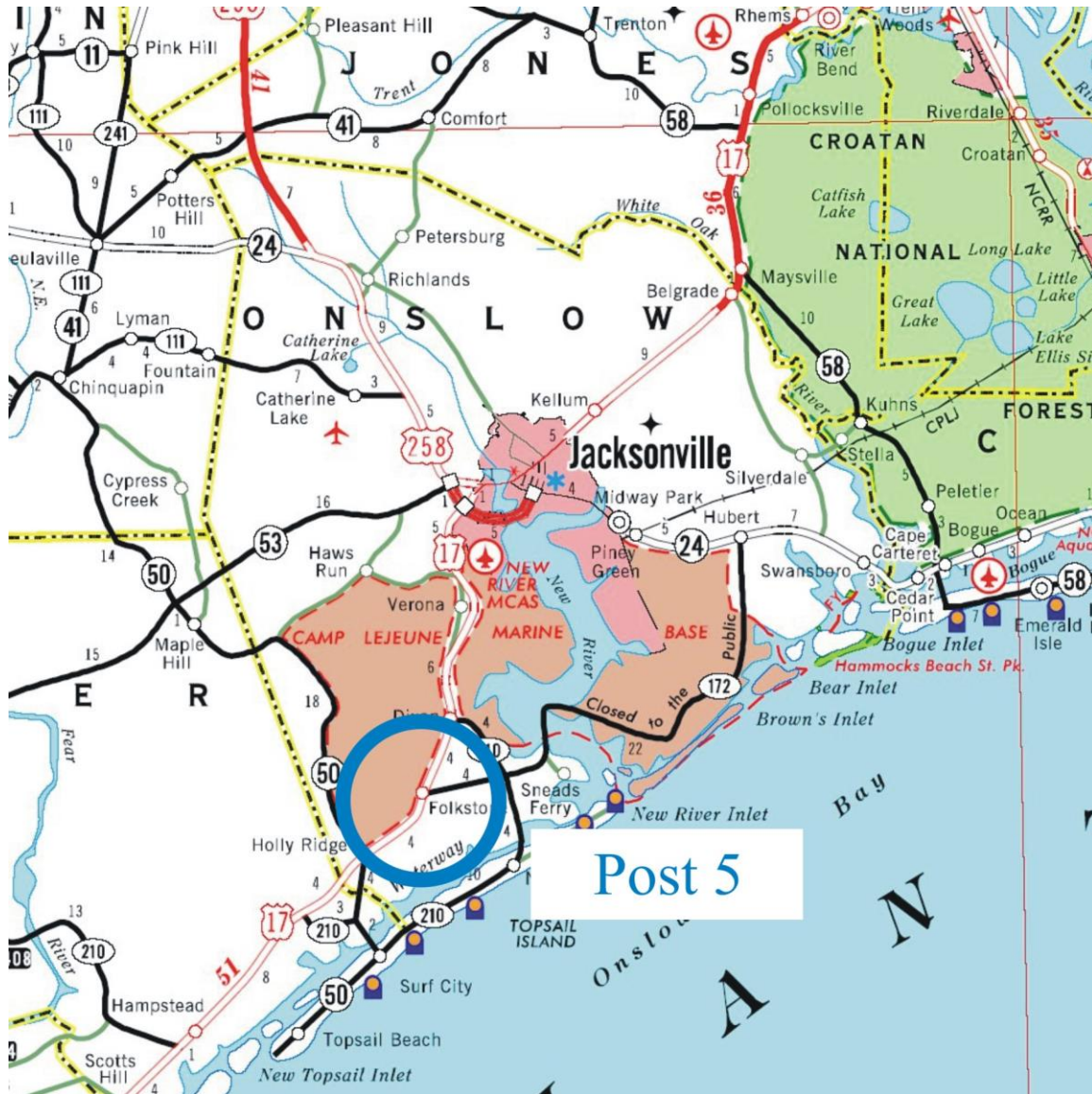
RP1509 is a two lane secondary road which leads to the northern coastal sections of Onslow County. RP1509 intersects with NC24; a five lane roadway at a T-intersection within Swansboro. The majority of the coastal residents in this area of the county will use this route during an evacuation, as well as residents from Carteret County. This intersection is controlled by a traffic signal. Three (3) Troopers will be needed at this post. No DOT equipment will be needed.



# ONslow COUNTY

## Post 5 – NC172 / US17 – Folkstone

NC172 is a two lane road intersecting with US17; a four lane roadway at a T-intersection. NC172 is an alternate route to NC210 from Sneads Ferry to travel to US17. This intersection is controlled by a stop sign on NC172. Two (2) Troopers will be needed at this intersection to assist motorists with access to US17. No DOT equipment will be needed.





# ONslow COUNTY

## Post 6 – NC24 / US258 / NC53 – Jacksonville Bypass

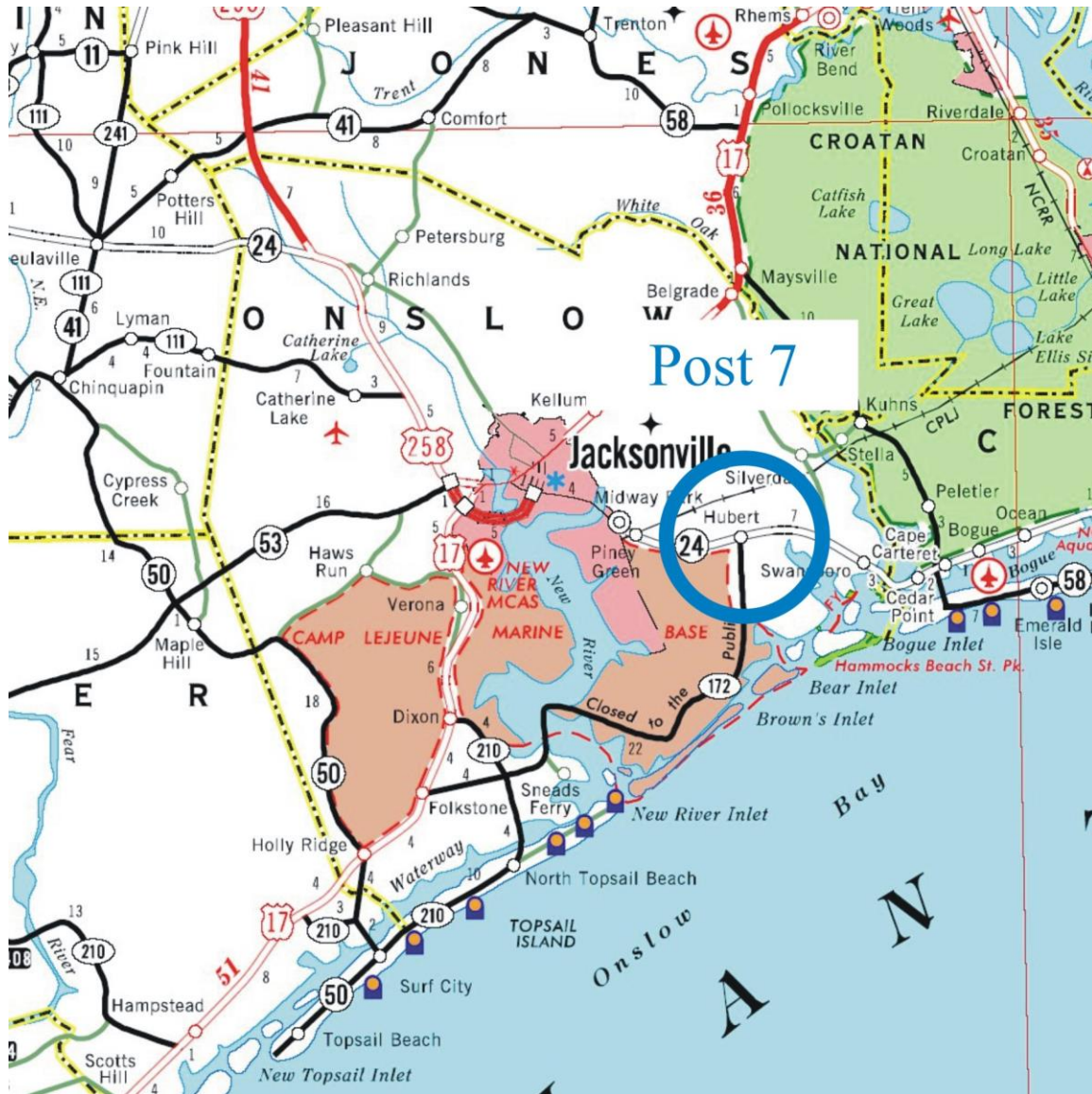
All three roadways have five lanes. The intersection is controlled by a traffic signal. Traffic evacuating from points north of Jacksonville on NC24 will travel the Bypass. It is anticipated other traffic will travel NC53 west to I-40. Four (4) Troopers will be needed at this post. No DOT equipment will be needed.



# ONslow COUNTY

## Post 7 – NC172 / NC24 – Hubert / Swansboro

NC172 is a two lane road connecting with four lanes of NC24 in Hubert. NC24 will carry traffic from the Swansboro area and Carteret County. NC172 travels through the back gates of Camp Lejeune to Sneads Ferry. The intersection is controlled by a traffic signal. Two (2) Troopers will be needed at this post. No DOT equipment will be needed.



# ONSLow COUNTY

---

## Onslow County Concerns and Challenges

- Areas prone to flooding in Onslow County include Gum Branch Road and Halls Run Road. Other areas expected to flood during major weather events include US17 South at the Southwest Creek Bridge, and US258 traveling towards Richlands.

<b>Onslow County Demographics</b>	
Population Non-Seasonal	186,000
Population Seasonal (April – September)	215,000

<b>Onslow County Fuel Information</b>		
<b>State Patrol Fuel:</b>	<b>Voyager Card Accepted at These Locations:</b>	<b>Voyager Card Accepted at These Locations:</b>
Jacksonville Highway Patrol Office US17 S. Jacksonville, NC NCDOT, Jacksonville, NC	Scotchman #45 2347 Catherine Lake Rd. Richlands, NC	Trade/Wilco 400 N. US Hwy. 17 Holly Ridge, NC
Trade/Wilco 330 New Bridge St. Jacksonville, NC	Scotchman #108 8300 Richlands Hwy. Richlands, NC	Trade/Wilco 1974 NC172 Sneads Ferry, NC
Kangaroo 2868 Piney Green Rd. Jacksonville, NC	Scotchman #187 3620 Richlands Hwy. Jacksonville, NC	Scotchman/Shell NC210/US17 Dixon/Sneads Ferry, NC
Kangaroo BP Express 2865 Piney Green Rd. Jacksonville, NC	Handy Mart #46 2945 Richlands Hwy. Jacksonville, NC	Scotchman NC53/Pony Farm Rd. Jacksonville, NC
Handy Mart #57 701 W. Corbett Ave. Swansboro, NC	Trade/Wilco 3462 Richlands Hwy Jacksonville, NC	Trade/Wilco NC53/Old Maple Hurst Rd. Jacksonville, NC

<b>Onslow County Lodging Locations</b>		
<b>Lodging</b>	<b>Address</b>	<b>Telephone Number</b>
Holiday Inn Express Manager: Cindy Williams	2115 N. Marine Blvd. Jacksonville, NC 28546	910-347-1900
Quality Inn Manager: Sanjay Patel	2139 N. Marine Blvd. Jacksonville, NC 28546	910-938-0800

These facilities offer direct billing to the state. However, if the Highway Patrol does not need the rooms, and fails to cancel reservations within 24 hours of the check in, the state will be billed.