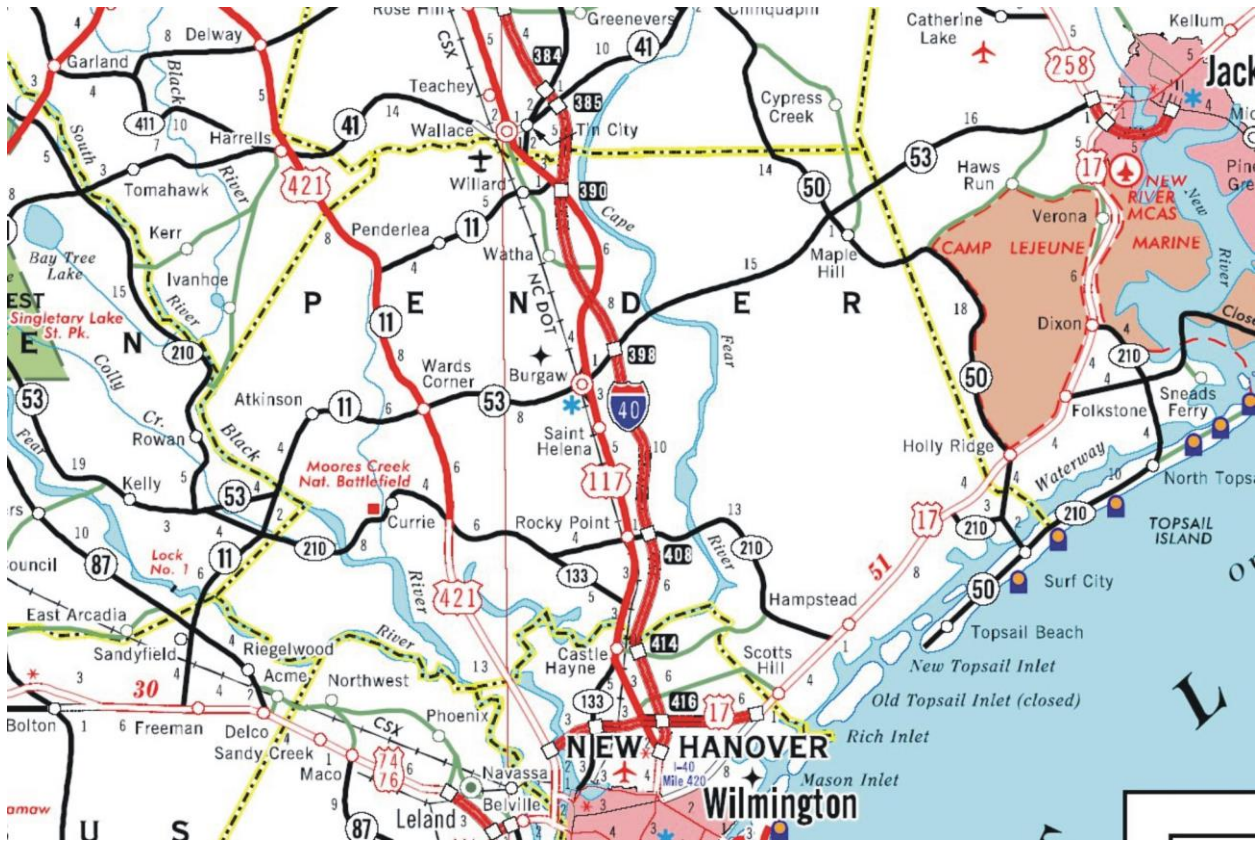


PENDER COUNTY



PENDER COUNTY

Contact Information for Emergency Management Director and EOC		
Contact	Address	Telephone Number
Tom Collins	605 E. Fremont St. Burgaw, NC 28425	910-259-1210 910-470-4728

Local Police Departments			
Agency / Contact	Address	Telephone Number	Number of Personnel
Surf City Police Department Chief Michael Halstead	211 N. Topsail Dr. Surf City, NC 28445	910-328-7711 Office 910-547-6188 Cell	17
Topsail Police Department Chief Sam Gervase	810 S. Anderson Blvd. Topsail Beach, NC 28445	910-328-4851 Office 910-231-6090 Cell	9
Burgaw Police Department Chief Montrina Sutton	109 N. Walker St. Burgaw, NC 28425	910-259-4924 Office 910-604-0100 Cell	12

Pender County Sheriff's Department		
Contact	Address	Telephone Number
Sheriff Carson Smith	605 E. Fremont St. Burgaw, NC 28425	910-259-1212 Office 910-470-5304 Personal

Local Hospitals for Pender County		
Contact	Address	Telephone Number
Pender Memorial Hospital	507 Fremont St. Burgaw, NC 28425	910-259-5451

Local Shelters for Pender County		
Contact	Address	Telephone Number
Malpass Elementary School	4992 Malpass Corner Rd. Burgaw, NC 28425	910-283-5889
Topsail Middle School	17385 US Hwy. 17 Hampstead, NC 28443	910-270-2612
Burgaw Middle School	500 South Wright St. Burgaw, NC 28425	910-259-0149

PENDER COUNTY

NCDOT Facility Information for Pender County		
Contact	Address	Telephone Number
David Leonard	401 N. Smith St. Burgaw, NC 28425	910-259-5413 Office

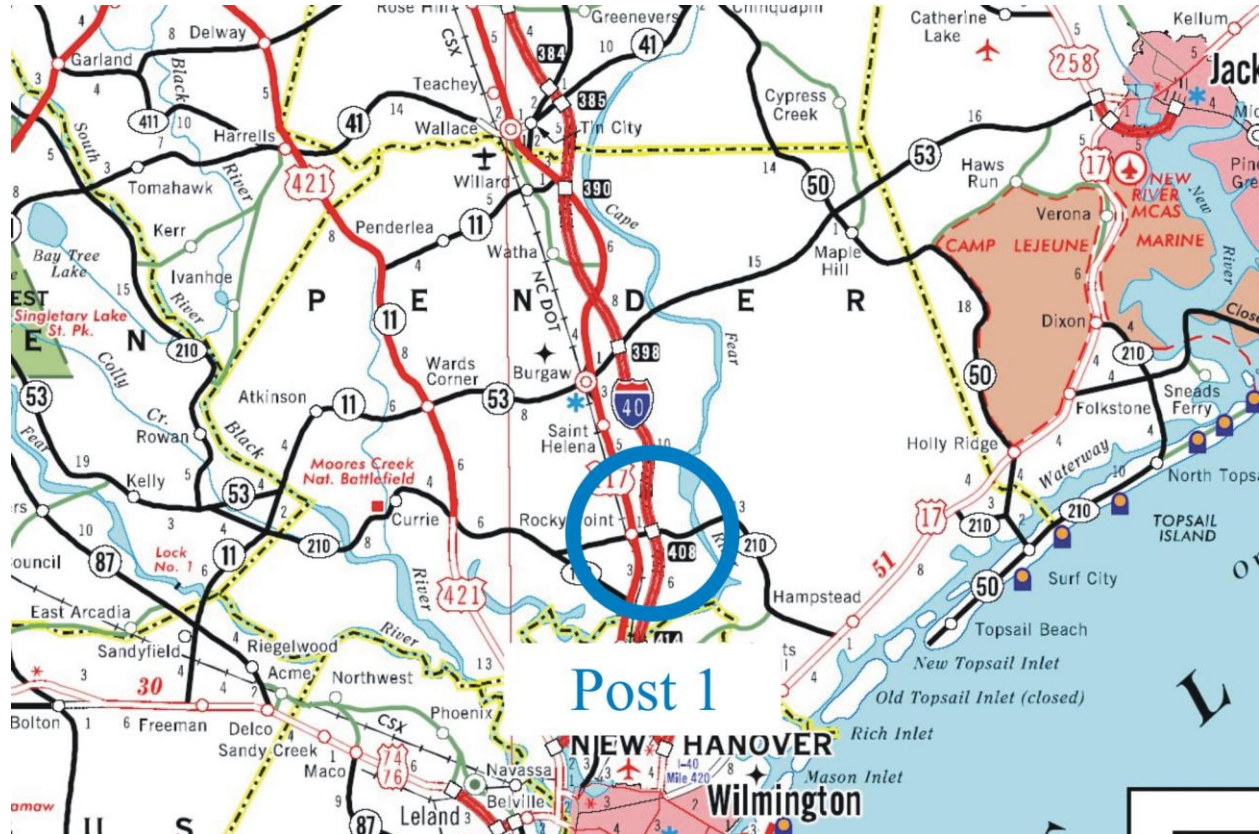
Pender County Traffic Posts		
Post	Location	Troopers
1	I-40 / NC210 Exit 408 (6)	3
2	I-40 / NC53 Exit 398 (5)	3
3	I-40 / US117 Exit 390 (7)	3
4	US117 / NC210 Rocky Point (3)	2
5	US17 / NC210 Hampstead (2)	3
6	US17 / NC210 Surf City (1)	3
7	NC53 / NC50 Maple Hill (4)	2
Total Personnel Needed		19
Supervisors		3

(Number in parenthesis denotes priority order based on Traffic Volume.)

PENDER COUNTY

Post 1 – I-40 / NC210 – Exit 408

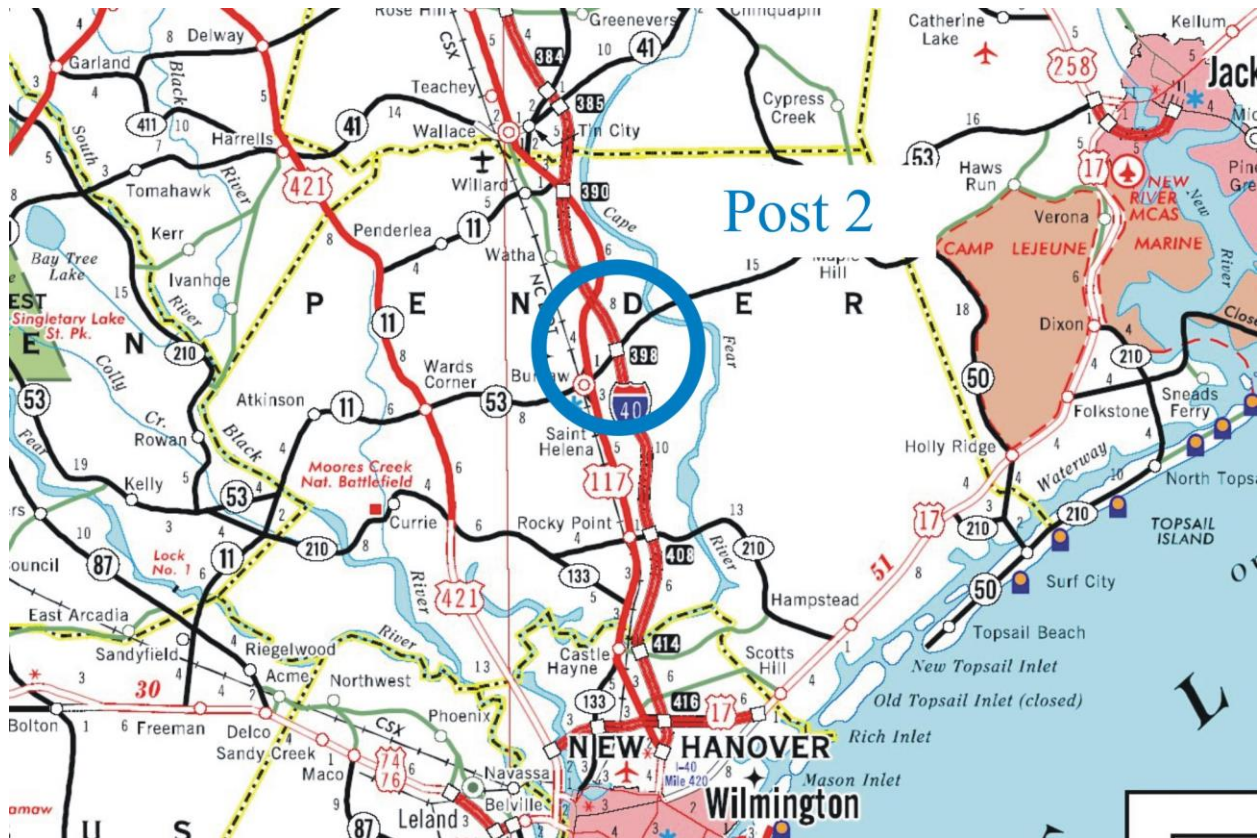
This intersection is an interchange of I-40. Exiting either eastbound or westbound intersects with NC210; which is a two lane road. Both intersections are controlled with a stop sign. Each intersection has a one-way entrance ramp for either eastbound or westbound traffic. Heavy traffic is to be expected for evacuation from US17/Topsail Island. Three (3) Troopers will be needed at this post. Barricades for closed eastbound entrance ramps will be needed.



PENDER COUNTY

Post 2 – I-40 / NC53 – Exit 398

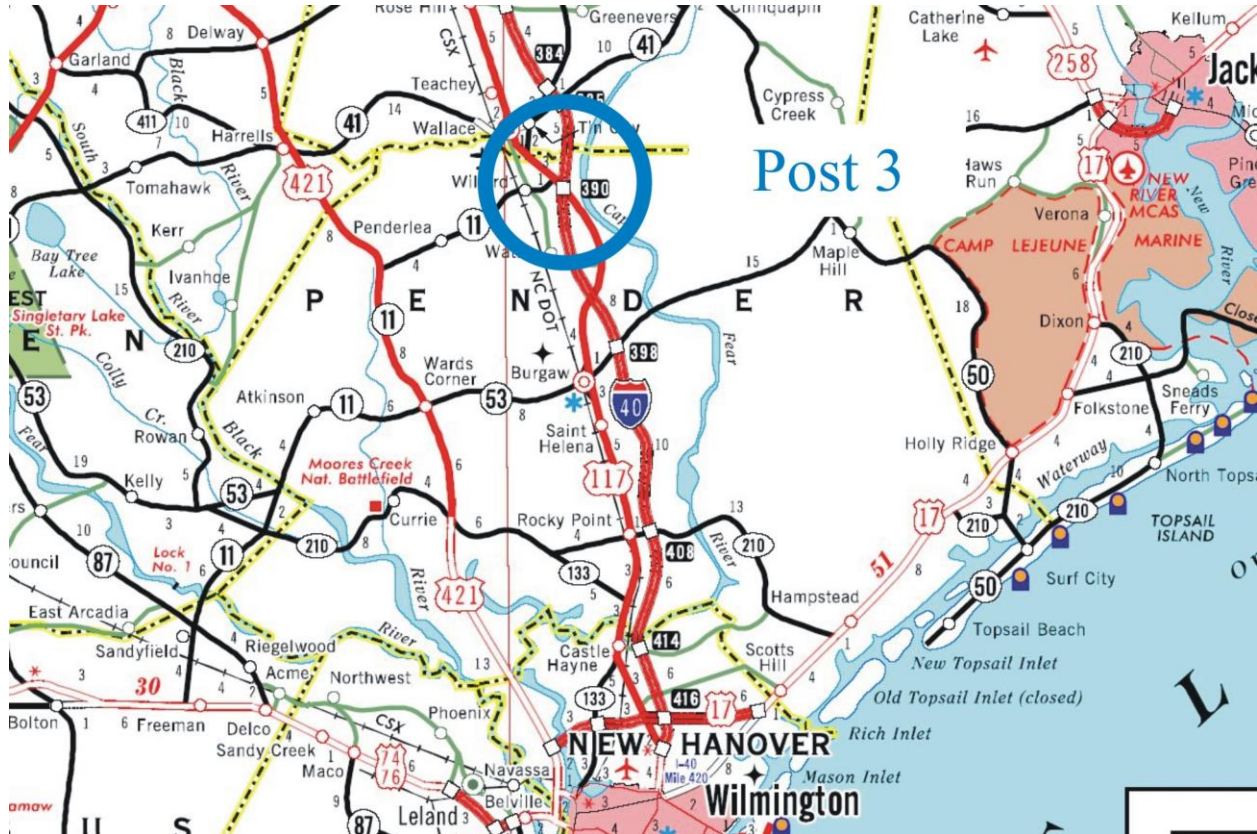
This intersection is an interchange off of I-40 with NC53; which is a three lane highway. This is an interchange where both the eastbound exit and entrance ramps are side by side, as well as the westbound exit ramps. These ramps form two separate T-intersections which are controlled by stop signs. Heavy traffic is to be expected for evacuation on NC53 from Topsail Island and Onslow County. Three (3) Troopers will be needed at this post. No DOT equipment will be needed.



PENDER COUNTY

Post 3 – I-40 / US117 – Exit 390

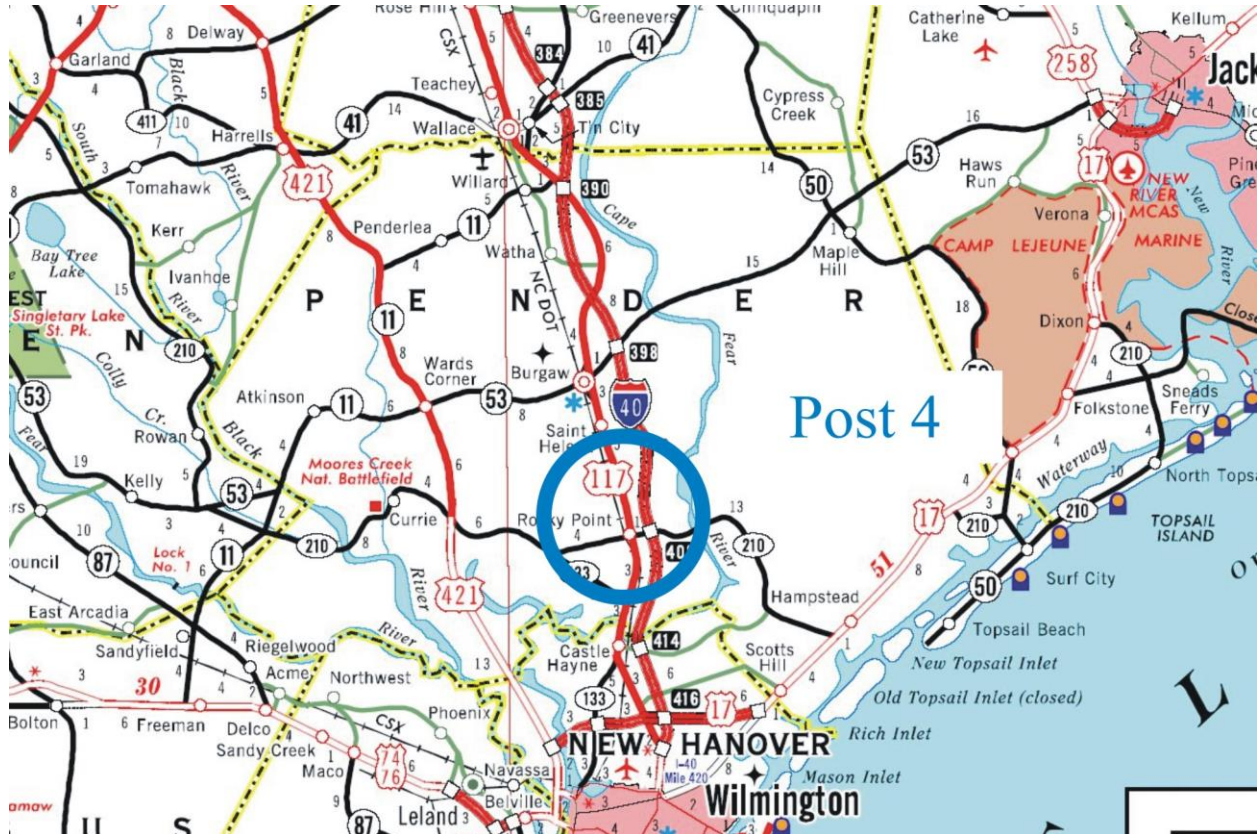
This intersection is an interchange off of I-40. Exiting either eastbound or westbound intersects with NC210; which is a two lane road. Both intersections are controlled with a stop sign. Each intersection has a one-way entrance ramp for either eastbound or westbound traffic. Three (3) Troopers will be needed at this post. Barricades for closed eastbound entrance ramps will be needed.



PENDER COUNTY

Post 4 – US117 / NC210

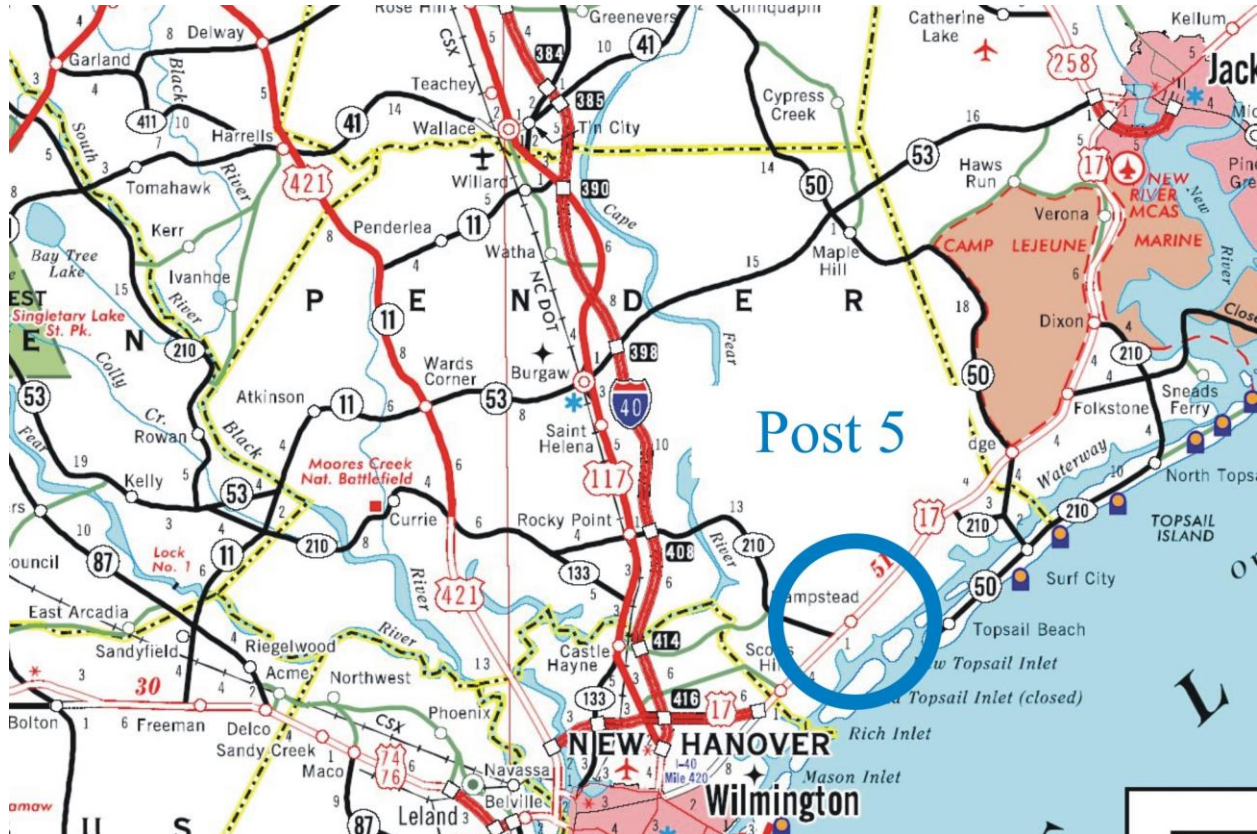
This intersection is located in Rocky Point. US117 and NC210 are three lane highways at this intersection. The intersection is controlled by a traffic signal. This traffic signal would need to be monitored for its ability to effectively move the traffic. Traffic volumes could increase if traffic begins to exit off of I-40 and travel west on NC210. Two (2) Troopers will be needed at this post. No DOT equipment will be needed.



PENDER COUNTY

Post 5 – US17 / NC210 – Hampstead

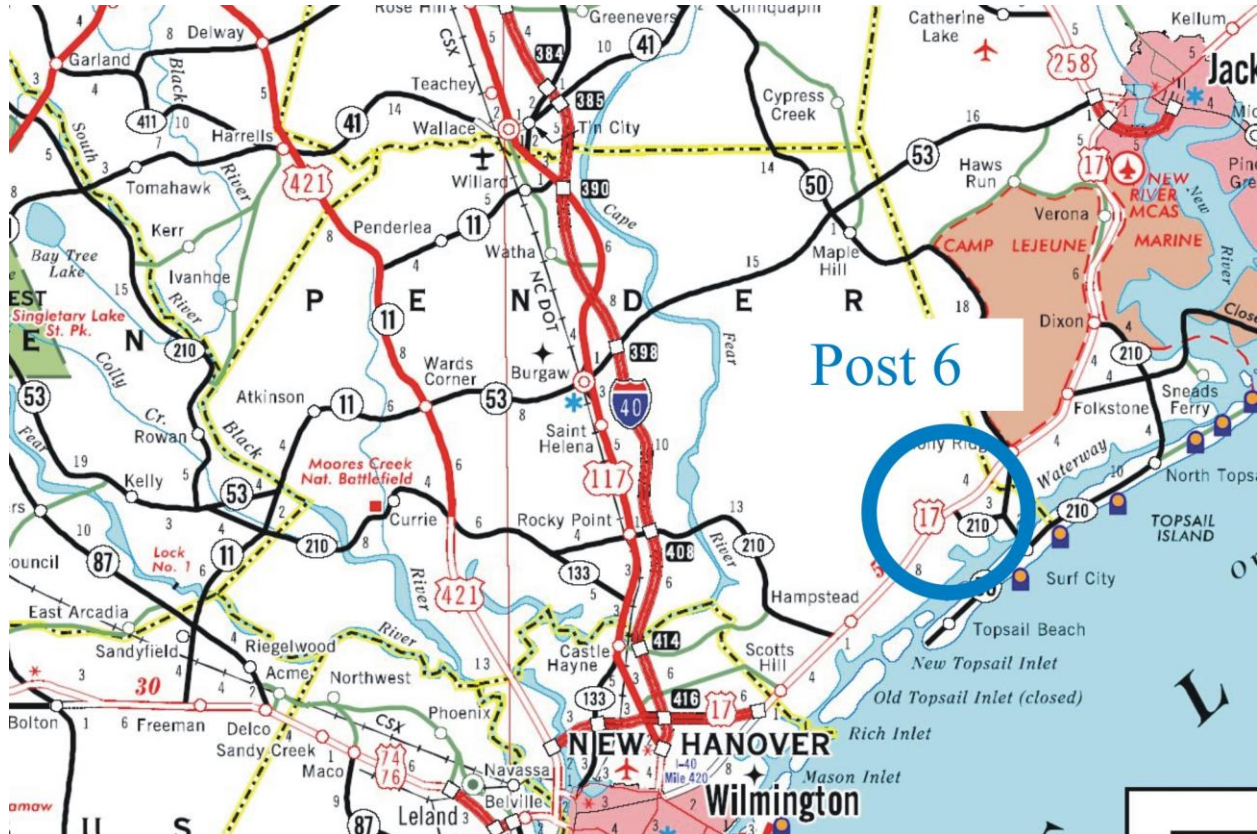
This intersection is located in Hampstead. This is a four way intersection consisting of US17; which is a five lane highway, NC210; which is a five lane highway, and a three lane entrance into a shopping center; all controlled by a traffic signal. This intersection would receive heavy traffic attempting to turn onto NC210 from US17. Three (3) Troopers will be needed at this post. No DOT equipment will be needed.



PENDER COUNTY

Post 6 – US17 / NC210 – Surf City

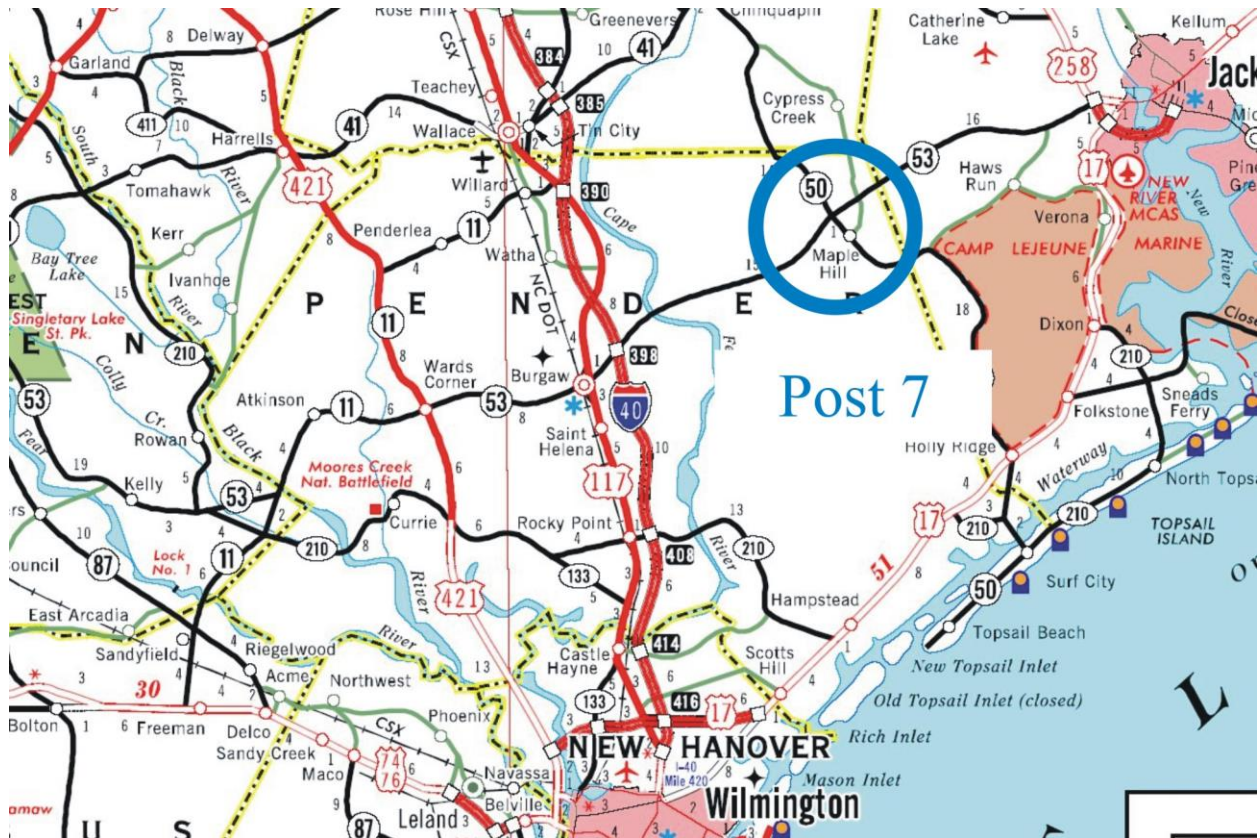
This intersection is located near Surf City. This is a T-intersection with US17 being a four lane divided highway, and NC210 being a three lane highway. This intersection is controlled by a traffic signal. Heavy traffic is to be expected from NC210 attempting to turn onto US17; evacuating from Topsail Island. Three (3) Troopers will be needed at this post. No DOT equipment will be needed.



PENDER COUNTY

Post 7 – NC53 / NC50 – Maple Hill

This is a four way intersection located in Maple Hill. NC53 and NC50 are both two lane highways at this intersection. The intersection is controlled by a flashing traffic signal and stop sign on NC50. This intersection will need to be monitored to assist motorists with the ability to turn left onto NC53 to travel to I-40. Traffic volume will increase as motorists elect to travel to I-40 along NC53 from Jacksonville. Two (2) Troopers will be needed at this post. No DOT equipment will be needed.



PENDER COUNTY

Pender County Concerns and Challenges

- I-40 from Duplin County Line to New Hanover County Line; many areas flood, especially at Exit 398, NC53 (Burgaw Creek).
- NC53 is very prone to flooding east of the northeast Cape Fear River for approximately 10 miles and possibly as far as the Onslow County Line.
- NC50 in the Maple Hill Community; possible flooding.
- US117 near I-40; possible flooding.
- NC210 west near Currie Community; possible flooding.
- During Hurricane Floyd in 1999, Pender County was totally cut off to other counties due to flooding through all major highways west of the northeast Cape Fear River and NC53 east of the Cape Fear River.

Pender County Demographics	
Population Non-Seasonal	54,122
Population Seasonal (April – September)	57,354

Pender County Fuel Information		
State Highway Patrol Fuel Locations		
Location	Address	Telephone Number
NCDOT	401 North Smith Street Burgaw, NC	910-259-5413

Pender County Fuel Information		
Voyager Card Accepted At these Locations		
Location	Address	Telephone Number
Scotchman Store,	I-40, Exit 398 – NC53 / US117	
Wilcox/Hess, Exxon, Shell	I-40, Exit 408	

Pender County Lodging Locations		
Lodging	Address	Telephone Number
The Burgaw Motel General Manager – Vali Odedra	605 Hwy. 117 N @ NC53 Burgaw, NC 28425	910-259-4550
Fire Departments and Rescue Pender County Sheriff’s Dept.	605 East Freemont Street Burgaw, NC 28425	910-259-1212