

Appendix A: Plan Adoption



STATE OF NORTH CAROLINA

RESOLUTION #20-009

COUNTY OF DAVIDSON

November 10, 2020

TOWN OF WALLBURG

RESOLUTION: DAVIDSON RANDOLPH REGIONAL HAZARD MITIGATION PLAN

WHEREAS, the citizens and property within the Town of Wallburg are subject to the effects of natural hazards that pose threats to lives and cause damage to property, and with the knowledge and experience that certain areas of the county are particularly vulnerable to natural or man-made disasters including without limitation, drought, extreme heat, hailstorm, hurricane and tropical storm, lightning, thunderstorm wind/high wind, tornado, winter storm and freeze, flood, hazardous material incident, and wildfire; and

WHEREAS, the County and Town desire to seek ways to mitigate the impact of identified hazard risks; and

WHEREAS, the Legislature of the State of North Carolina has in Part 6, Article 21 of Chapter 143; Parts 3, 5, and 8 of Article 19 of Chapter 160A; and Article 8 of Chapter 160A of the North Carolina General Statutes, delegated to local governmental units the responsibility to adopt regulations designed to promote the public health, safety, and general welfare of its citizenry; and

WHEREAS, the Legislature of the State of North Carolina has enacted General Statute Section 166A-19.41 (*State emergency assistance funds*) which provides that for a state of emergency declared pursuant to G.S. 166A-19.20(a) after the deadline established by the Federal Emergency Management Agency pursuant to the Disaster Mitigation Act of 2002, P.L. 106-390, the eligible entity shall have a hazard mitigation plan approved pursuant to the Stafford Act; and,

WHEREAS, Section 322 of the Federal Disaster Mitigation Act of 2000 states that local governments must develop an All-Hazards Mitigation Plan in order to be eligible to receive future Hazard Mitigation Grant Program Funds and other disaster-related assistance funding and that said Plan must be updated and adopted within a five year cycle; and

WHEREAS, Davidson County has performed a comprehensive review and evaluation of each section of the previously approved Hazard Mitigation Plan and has updated the said plan as required under regulations at 44 CFR Part 201 and according to guidance issued by the Federal Emergency Management Agency and the North Carolina Division of Emergency Management; and

WHEREAS, it is the intent of the Wallburg Town Council to fulfill this obligation in order that the County and Town will be eligible for federal and state assistance in the event that a state of disaster is declared for a hazard event affecting the County and Town;


NOW, THEREFORE, be it resolved that the Wallburg Town Council hereby:


1. Adopts the Davidson-Randolph Regional Hazard Mitigation Plan and;
2. Vests Davidson County Emergency Management with the responsibility, authority, and the means to:
 - (a) Inform all concerned parties of this action.
 - (b) Cooperate with Federal, State and local agencies and private firms which undertake to study, survey, map and identify floodplain areas, and cooperate with neighboring communities with respect to management of adjoining floodplain areas in order to prevent exacerbation of existing hazard impacts.
3. Appoints the Davidson County Emergency Management to assure that the Hazard Mitigation Plan is reviewed annually and every five years as specified in the Plan to assure that the Plan is in compliance with all State and Federal regulations and that any needed revisions or amendments to the Plan are developed and presented to the Wallburg Town Council for consideration.
4. Agrees to take such other official action as may be reasonably necessary to carry out the objectives of the Hazard Mitigation Plan.

Adopted this the 10th day of November, 2020.

ATTEST BY:

TOWN OF WALLBURG

By: 
Donna Alwine
Town Clerk

By: 
Allen Todd
Mayor



CITY OF LEXINGTON, NC

RESOLUTION NO. 14-21

ADOPT DAVIDSON- RANDOLPH REGIONAL HAZARD MITIGATION PLAN FOR THE FIVE-YEAR PERIOD OF 2020-2025, AS REQUIRED BY SECTION 322 OF THE FEDERAL DISASTER MITIGATION ACT OF 2000, IN ORDER TO REMAIN ELIGIBLE FOR STATE AND FEDERAL DISASTER RELIEF FUNDING

WHEREAS, the citizens and property within the City of Lexington are subject to the effects of natural hazards that pose threats to lives and cause damage to property, and with the knowledge and experience that certain areas of the county are particularly vulnerable to drought, extreme heat, hailstorm, hurricane and tropical storm, lightning, thunderstorm wind/ high wind, tornado, winter storm and freeze, flood, hazardous material incident, and wildfire; and

WHEREAS, Davidson County desires to seek ways to mitigate the impact of identified hazard risks; and

WHEREAS, the Legislature of the State of North Carolina has in Part 6, Article 21 of Chapter 143; Parts 3, 5, and 8 of Article 19 of Chapter 160A; and Article 8 of Chapter 160A of the North Carolina General Statutes, delegated to local governmental units the responsibility to adopt regulations designed to promote the public health, safety, and general welfare of its citizenry; and

WHEREAS, the Legislature of the State of North Carolina has enacted General Statute Section 166A-19.41. State Emergency Assistance Funds, which provides that for a state of emergency declared pursuant to G.S. 166A-19.20(a) after the deadline established by the Federal Emergency Management Agency pursuant to the Disaster Mitigation Act of 2002, P.L. 106-390, the eligible entity shall have a hazard mitigation plan approved pursuant to the Stafford Act; and

WHEREAS, Section 322 of the Federal Disaster Mitigation Act of 2000 states that local governments must develop an All-Hazards Mitigation Plan in order to be eligible to receive future Hazard Mitigation Grant Program Funds and other disaster-related assistance funding and that said Plan must be updated and adopted within a five year cycle; and

WHEREAS, the City of Lexington has performed a comprehensive review and evaluation of each section of the previously approved Hazard Mitigation Plan and has updated the said plan as required under regulations at 44 CFR Part 201 and according to guidance issued by the Federal Emergency Management Agency and the North Carolina Division of Emergency Management; and

WHEREAS, it is the intent of the City Council of the City of Lexington to fulfill this obligation in order that Davidson County will be eligible for federal and state assistance in the event that a state of disaster is declared for a hazard event affecting the County;

NOW, THEREFORE, BE IT RESOLVED, that the City Council of the City of Lexington hereby:

1. Adopts the Davidson-Randolph Regional Hazard Mitigation Plan for the five-year period of 2020-2025;
2. Vests Davidson County Emergency Management with the responsibility, authority, and the means to:
 - (a) Inform all concerned parties of this action.
 - (b) Cooperate with Federal, State and local agencies and private firms which undertake to study, survey, map, and identify floodplain areas, and cooperate with neighboring communities with respect to management of adjoining floodplain areas in order to prevent exacerbation of existing hazard impacts;
3. Appoints Davidson County Emergency Management to assure that the Hazard Mitigation Plan is reviewed annually and every five years as specified in the Plan to assure that the Plan is in compliance with all State and Federal regulations and that any needed revisions or amendments to the Plan are developed and presented to City Council of the City of Lexington for consideration; and
4. Agrees to take such other official action as may be reasonably necessary to carry out the objectives of the Hazard Mitigation Plan.

Adopted this the 9th day of November, 2020.



Newell Clark, Mayor



Sara S. Lanier, MMC, City Clerk



RESOLUTION
ADOPTING DAVIDSON-RANDOLPH REGIONAL
HAZARD MITIGATION PLAN

WHEREAS, the citizens and property within Thomasville are subject to the effects of natural hazards that pose threats to lives and cause damage to property, and with the knowledge and experience that certain areas of the county are particularly vulnerable to drought, extreme heat, hailstorm, hurricane and tropical storm, lightning, thunderstorm wind/high wind, tornado, winter storm and freeze, flood, hazardous material incident, and wildfire; and

WHEREAS, the County desires to seek ways to mitigate the impact of identified hazard risks; and

WHEREAS, the Legislature of the State of North Carolina has in Part 6, Article 21 of Chapter 143; Parts 3, 5, and 8 of Article 19 of Chapter 160A; and Article 8 of Chapter 160A of the North Carolina General Statutes, delegated to local governmental units the responsibility to adopt regulations designed to promote the public health, safety, and general welfare of its citizenry; and

WHEREAS, the Legislature of the State of North Carolina has enacted General Statute Section 166A-19.41 (*State emergency assistance funds*) which provides that, for a state of emergency declared pursuant to G.S. 166A-19.20(a) after the deadline established by the Federal Emergency Management Agency pursuant to the Disaster Mitigation Act of 2002, P.L. 106-390, the eligible entity shall have a hazard mitigation plan approved pursuant to the Stafford Act; and

WHEREAS, Section 322 of the Federal Disaster Mitigation Act of 2000 states that local governments must develop an All-Hazards Mitigation Plan in order to be eligible to receive future Hazard Mitigation Grant Program Funds and other disaster-related assistance funding and that said Plan must be updated and adopted within a five year cycle; and


WHEREAS, the City of Thomasville has performed a comprehensive review and evaluation of each section of the previously approved Hazard Mitigation Plan and has updated the said plan as required under regulations at 44 CFR Part 201 and according to guidance issued by the Federal Emergency Management Agency and the North Carolina Division of Emergency Management, and


WHEREAS, it is the intent of the City Council of the City of Thomasville to fulfill this obligation in order that the County will be eligible for federal and state assistance in the event that a state of disaster is declared for a hazard event affecting the County;

NOW, THEREFORE, be it resolved that the City Council of the City of Thomasville hereby:

1. Adopts the Davidson-Randolph Regional Hazard Mitigation Plan.
2. Vests the City of Thomasville Emergency Management with the responsibility, authority, and the means to:
 - (a) Inform all concerned parties of this action.
 - (b) Cooperate with Federal, State and local agencies and private firms which undertake to study, survey, map and identify floodplain areas, and
 - (c) cooperate with neighboring communities with respect to management of adjoining floodplain areas in order to prevent exacerbation of existing hazard impacts.
3. Appoints the City of Thomasville Emergency Management to assure that the Hazard Mitigation Plan is reviewed annually and every five years as specified in the Plan to assure that the Plan is in compliance with all State and Federal regulations and that any needed revisions or amendments to the Plan are developed and presented to the Davidson County Board of Commissioners for consideration.
4. Agrees to take such other official action as may be reasonably necessary to carry out the objectives of the Hazard Mitigation Plan.


Adopted this the 21st day of December 2020.





Raleigh York Jr., Mayor
City of Thomasville

Attest:



Wendy Martin, City Clerk
City of Thomasville

Certified by: _____ (SEAL)

Date: _____

RESOLUTION NO. 03-21

**RESOLUTION OF ADOPTION
DAVIDSON-RANDOLPH REGIONAL
HAZARD MITIGATION PLAN**

WHEREAS, the citizens and property within the Town of Midway are subject to the effects of natural hazards that pose threats to lives and cause damage to property, and with the knowledge and experience that certain areas of the counties are particularly vulnerable to drought, extreme heat, hailstorm, hurricane and tropical storms, lightning, thunderstorm wind/high wind, tornado, winter storm and freeze, hazardous material incident, and wildfire; and

WHEREAS the Town desires to seek ways to mitigate the impact of identified hazard risks; and

WHEREAS, the Legislature of the State of North Carolina has in Part 6, Article 21 of Chapter 143; Parts 3, 5, and 8 of Article 19 of Chapter 160A; and Article 8 of Chapter 160A of the North Carolina General Statutes, delegated to local governmental units the responsibility to adopt regulations designed to promote the public health, safety, and general welfare of its citizenry; and

WHEREAS, the Legislature of the State of North Carolina has enacted General Statute Section 166A-19.41 (*State emergency assistance funds*) which provides that for a state of emergency declared to pursuant to G.S. 166A-19.20(a) after the deadline established by the Federal Emergency Management Agency pursuant to the Disaster Mitigation Act of 2002, P.L. 106-390, the eligible entity shall have a hazard mitigation plan approved pursuant to the Stafford Act; and

WHEREAS, Section 322 of the Federal Disaster Mitigation Act of 2000 states that local governments must develop an All-Hazards Mitigation Plan in order to be eligible to receive future Hazard Mitigation Grant Program Funds and other disaster-related assistance funding and that said Plan must be updated and adopted within a five-year cycle; and

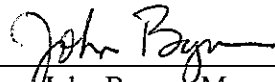
WHEREAS, Davidson County and Randolph County have performed a comprehensive review and evaluation of each section of the previously approved Hazard Mitigation Plans, has updated said plan as required under regulations at 44 CFR Part 201 and according to guidance issued by the Federal Emergency Management Agency and the North Carolina Division of Emergency Management, and has prepared and adopted the Davidson-Randolph Regional Hazard Mitigation Plan; and

WHEREAS, it is the intent of the Town Council of the Town of Midway to fulfill its obligation to develop and adopt an All-Hazards Mitigation Plan by adopting the Davidson-Randolph Regional Hazard Mitigation Plan in order that the Town will be eligible for federal and state assistance in the event that a state of disaster is declared for a hazard event affecting the Town;

NOW, THEREFORE, BE IT RESOLVED that the Town Council of the Town of Midway hereby:

1. Adopts the Davidson-Randolph Regional Hazard Mitigation Plan (the "Hazard Mitigation Plan"); and
2. Vests Davidson County Emergency Management with the responsibility, authority, and the means to:
 - (a) Inform all concerned parties of this action.
 - (b) Cooperate with Federal, State and local agencies and private firms which undertake to study, survey, map and identify floodplain areas, and cooperate with neighboring communities with respect to management of adjoining floodplain areas in order to prevent exacerbation of existing hazard impacts.
3. Appoints Davidson County Emergency Management to assure that the Hazard Mitigation Plan is reviewed annually and every five years as specified in the Plan to assure that the Plan is in compliance with all State and Federal regulations and that any needed revisions or amendments to the Plan are developed and presented to the Town Council for consideration.
4. Agrees to take such other official action as may be reasonably necessary to carry out the objectives of the Hazard Mitigation Plan.

ADOPTED this the 2nd day of November, 2020.



John Byrum, Mayor
Town of Midway



Linda A. Hunt, Town Clerk

Certified by: _____ (SEAL)

Date: Nov. 2, 2020



R-2020-016

RESOLUTION
ADOPTING DAVIDSON- RANDOLPH REGIONAL
HAZARD MITIGATION PLAN

WHEREAS, the citizens and property within the Town of Denton are subject to the effects of natural hazards that pose threats to lives and cause damage to property, and with the knowledge and experience that certain areas of the county are particularly vulnerable to drought, extreme heat, hailstorm, hurricane and tropical storm, lightning, thunderstorm wind/high wind, tornado, winter storm and freeze, flood, hazardous material incident, and wildfire; and

WHEREAS, the County desires to seek ways to mitigate the impact of identified hazard risks; and

WHEREAS, the Legislature of the State of North Carolina has in Part 6, Article 21 of Chapter 143; Parts 3, 5, and 8 of Article 19 of Chapter 160A; and Article 8 of Chapter 160A of the North Carolina General Statutes, delegated to local governmental units the responsibility to adopt regulations designed to promote the public health, safety, and general welfare of its citizenry; and

WHEREAS, the Legislature of the State of North Carolina has enacted General Statute Section 166A-19.41 (*State emergency assistance funds*) which provides that for a state of emergency declared pursuant to G.S. 166A-19.20(a) after the deadline established by the Federal Emergency Management Agency pursuant to the Disaster Mitigation Act of 2002, P.L. 106-390, the eligible entity shall have a hazard mitigation plan approved pursuant to the Stafford Act; and.

WHEREAS, Section 322 of the Federal Disaster Mitigation Act of 2000 states that local governments must develop an All-Hazards Mitigation Plan in order to be eligible to receive future Hazard Mitigation Grant Program Funds and other disaster-related assistance funding and that said Plan must be updated and adopted within a five year cycle; and

WHEREAS, the Town of Denton has performed a comprehensive review and evaluation of each section of the previously approved Hazard Mitigation Plan and has updated the said plan as required under regulations at 44 CFR Part 201 and according to guidance issued by the Federal Emergency Management Agency and the North Carolina Division of Emergency Management.

WHEREAS, it is the intent of the Board of Commissioners of the Town of Denton to fulfill this obligation in order that the County will be eligible for federal and state assistance in the event that a state of disaster is declared for a hazard event affecting the County;

NOW, THEREFORE, be it resolved that the Board of Commissioners of the Town of Denton hereby:

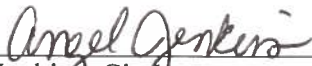
1. Adopts the Davidson-Randolph Regional Hazard Mitigation Plan.
2. Vests Davidson County Emergency Management with the responsibility, authority, and the means to:
 - (a) Inform all concerned parties of this action.
 - (b) Cooperate with Federal, State and local agencies and private firms which undertake to study, survey, map and identify floodplain areas, and cooperate with neighboring communities with respect to management of adjoining floodplain areas in order to prevent exacerbation of existing hazard impacts.
3. Appoints Davidson County Emergency Management to assure that the Hazard Mitigation Plan is reviewed annually and every five years as specified in the Plan to assure that the Plan is in compliance with all State and Federal regulations and that any needed revisions or amendments to the Plan are developed and presented to the Davidson County Board of Commissioners for consideration.
4. Agrees to take such other official action as may be reasonably necessary to carry out the objectives of the Hazard Mitigation Plan.

Adopted this the 7th day of December, 2020.



Larry Ward, Mayor
Town of Denton Board of Commissioners

Attest:



Angel Jenkins, Clerk
Town of Denton Board of Commissioners

Certified by: Angel Jenkins (SEAL)

Date: 12/07/2020



NORTH CAROLINA
DAVIDSON COUNTY

RESOLUTION
ADOPTING DAVIDSON-RANDOLPH REGIONAL
HAZARD MITIGATION PLAN

WHEREAS, the citizens and property within Davidson County are subject to the effects of natural hazards that pose threats to lives and cause damage to property, and with the knowledge and experience that certain areas of the county are particularly vulnerable to drought, extreme heat, hailstorm, hurricane and tropical storm, lightning, thunderstorm wind/high wind, tornado, winter storm and freeze, flood, hazardous material incident, and wildfire; and

WHEREAS, the County desires to seek ways to mitigate the impact of identified hazard risks; and

WHEREAS, the Legislature of the State of North Carolina has in Part 6, Article 21 of Chapter 143; Parts 3, 5, and 8 of Article 19 of Chapter 160A; and Article 8 of Chapter 160A of the North Carolina General Statutes, delegated to local governmental units the responsibility to adopt regulations designed to promote the public health, safety, and general welfare of its citizenry; and

WHEREAS, the Legislature of the State of North Carolina has enacted General Statute Section 166A-19.41 (*State emergency assistance funds*) which provides that for a state of emergency declared pursuant to G.S. 166A-19.20(a) after the deadline established by the Federal Emergency Management Agency pursuant to the Disaster Mitigation Act of 2002, P.L. 106-390, the eligible entity shall have a hazard mitigation plan approved pursuant to the Stafford Act; and.

WHEREAS, Section 322 of the Federal Disaster Mitigation Act of 2000 states that local governments must develop an All-Hazards Mitigation Plan in order to be eligible to receive future Hazard Mitigation Grant Program Funds and other disaster-related assistance funding and that said Plan must be updated and adopted within a five-year cycle; and

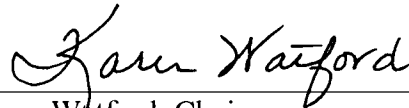
WHEREAS, the County of Davidson has performed a comprehensive review and evaluation of each section of the previously approved Hazard Mitigation Plan and has updated the said plan as required under regulations at 44 CFR Part 201 and according to guidance issued by the Federal Emergency Management Agency and the North Carolina Division of Emergency Management.

WHEREAS, it is the intent of the Board of Commissioners of Davidson County to fulfill this obligation in order that the County will be eligible for federal and state assistance in the event that a state of disaster is declared for a hazard event affecting the County;

NOW, THEREFORE, be it resolved that the Board of Commissioners of Davidson County hereby:


1. Adopts the Davidson-Randolph Regional Hazard Mitigation Plan.
2. Vests Davidson County Emergency Management with the responsibility, authority, and the means to:
 - (a) Inform all concerned parties of this action.
 - (b) Cooperate with Federal, State and local agencies and private firms which undertake to study, survey, map and identify floodplain areas, and cooperate with neighboring communities with respect to management of adjoining floodplain areas in order to prevent exacerbation of existing hazard impacts.
3. Appoints Davidson County Emergency Management to assure that the Hazard Mitigation Plan is reviewed annually and every five years as specified in the Plan to assure that the Plan is in compliance with all State and Federal regulations and that any needed revisions or amendments to the Plan are developed and presented to the Davidson County Board of Commissioners for consideration.
4. Agrees to take such other official action as may be reasonably necessary to carry out the objectives of the Hazard Mitigation Plan.

Adopted this the 13th day of October, 2020.




Karen Watford, Chair
Davidson County Board of Commissioners


Attest:



Deborah J. Harris, Clerk
Davidson County Board of Commissioners

Certified by:  (SEAL)

Date: 10.13.2020





RANDOLPH COUNTY

BOARD OF COMMISSIONERS

Randolph County Office Building ■ 725 McDowell Road
Asheboro, North Carolina 27205 ■ Telephone 336-318-6300

Darrell Frye, Chairman
David Allen, Vice Chairman
Kenny Kidd
Maxton McDowell
Hope Haywood

RESOLUTION TO ADOPT THE DAVIDSON RANDOLPH REGIONAL HAZARD MITIGATION PLAN

WHEREAS, Randolph County is vulnerable to an array of natural hazards that can cause loss of life and damages to public and private property; and

WHEREAS, Randolph County Government desires to seek ways to mitigate situations that may aggravate such circumstances; and

WHEREAS, the development and implementation of a hazard mitigation plan can result in actions that reduce the long-term risk to life and property from natural hazards; and

WHEREAS, it is the intent of Randolph County Government to protect its citizens and property from the effects of natural hazards by preparing and maintaining a local hazard mitigation plan; and

WHEREAS, it is also the intent of the Randolph County Board of Commissioners to fulfill its obligation under North Carolina General Statutes, Chapter 166A: North Carolina Emergency Management Act and Section 322: Mitigation Planning, of the Robert T. Stafford Disaster Relief and Emergency Assistance Act to remain eligible to receive state and federal assistance in the event of a declared disaster affecting Randolph County; and

WHEREAS, Randolph County, in coordination with its incorporated municipalities has prepared a multi-jurisdictional hazard mitigation plan with input from the appropriate local and state officials;

WHEREAS, the North Carolina Division of Emergency Management and the Federal Emergency Management Agency have reviewed the Davidson Randolph Regional Hazard Mitigation Plan for legislative compliance and have approved the plan pending the completion of local adoption procedures.

NOW, THEREFORE, BE IT RESOLVED that the Board of Commissioners of Randolph County hereby:


1. Adopts the Davidson Randolph Regional Hazard Mitigation Plan; and
2. Agrees to take such other official action as may be reasonably necessary to carry out the proposed actions of the Plan.

Adopted on October 5, 2020.




Darrell Frye, Chairman
Randolph County Board of Commissioners

ATTEST:



Dana Crisco, Clerk to the Board

P.O. Box 277
163 West Main St.
Franklinville, NC 27248



Phone: 336-824-2604
Fax: 336-824-2446
Email: franklinvillenc@triad.rr.com

RESOLUTION OF ADOPTION

Town of Franklinville, Randolph County

DAVIDSON RANDOLPH HAZARD MITIGATION PLAN

WHEREAS, the citizens and property within Franklinville, Randolph County are subject to the effects of natural hazards that pose threats to lives and cause damage to property, and with the knowledge and experience that certain areas of the county are particularly vulnerable to flooding, high winds, tree damage; and

WHEREAS, the Town of Franklinville desires to seek ways to mitigate the impact of identified hazard risks; and

WHEREAS, the Legislature of the State of North Carolina has in Part 6, Article 21 of Chapter 143; Parts 3, 5, and 8 of Article 19 of Chapter 160A; and Article 8 of Chapter 160A of the North Carolina General Statutes, delegated to local governmental units the responsibility to adopt regulations designed to promote the public health, safety, and general welfare of its citizenry; and

WHEREAS, the Legislature of the State of North Carolina has in Section 1 Part 166A of the North Carolina General Statutes (adopted in Session Law 2001-214 --- Senate Bill 300 effective July 1, 2001), states therein in Item (a) (2) "For a state of disaster proclaimed pursuant to G.S. 166A-6(a) after August 1, 2002, the eligible entity shall have a hazard mitigation plan approved pursuant to the Stafford Act"; and

WHEREAS, Section 322 of the Federal Disaster Mitigation Act of 2000 states that local governments must develop an All-Hazards Mitigation Plan in order to be eligible to receive future Hazard Mitigation Grant Program Funds and other disaster-related assistance funding and that said Plan must be updated and adopted within a five year cycle; and

WHEREAS, the Town of Franklinville has performed a comprehensive review and evaluation of each section of the previously approved Hazard Mitigation Plan and has updated the said plan as required under regulations at 44 CFR Part 201 and according to guidance issued by the Federal Emergency Management Agency and the North Carolina Division of Emergency Management.

WHEREAS, it is the intent of the Board of Commissioners of the Town of Franklinville to fulfill this obligation in order that the County will be eligible for federal and state assistance in the event that a state of disaster is declared for a hazard event affecting the County;

NOW, therefore, be it resolved that the Board of Commissioners of the Town of Franklinville hereby:

1. Adopts the Davidson Randolph Hazard Mitigation Plan; and
2. Vests Public Works Director, Arnold Allred, or his successor or appointee with the responsibility, authority, and the means to:

Inform all concerned parties of this action.

- (a) Cooperate with Federal, State and local agencies and private firms which undertake to study, survey, map and identify floodplain areas, and cooperate with neighboring communities with respect to management of adjoining floodplain areas in order to prevent exacerbation of existing hazard impacts.
3. Appoints the Public Works Director, Arnold Allred, or his successor or appointee to assure that the Hazard Mitigation Plan is reviewed annually and every five years as specified in the Plan to assure that the Plan is in compliance with all State and Federal regulations and that any needed revisions or amendments to the Plan are developed and presented to the Board of Commissioners of the Town of Franklinville for consideration.
4. Agrees to take such other official action as may be reasonably necessary to carry out the objectives of the Hazard Mitigation Plan.

Adopted on this day, December 1, 2020

By: The Franklinville Board of Commissioners

Mayor P. J. Gorman

AC. Heng


Randy Gref

Richard A. Haskin

[Signature]

Christella Dunn

Certified by: Beverly D. Price Clerk





**RESOLUTION TO ADOPT THE
DAVIDSON RANDOLPH HAZARD MITIGATION PLAN**

WHEREAS, the City of Trinity is vulnerable to an array of natural hazards that can cause loss of life and damages to public and private property; and

WHEREAS, the City of Trinity desires to seek ways to mitigate situations that may aggravate such circumstances; and

WHEREAS, the development and implementation of a hazard mitigation plan can result in actions that reduce the long-term risk to life and property from natural hazards; and

WHEREAS, it is the intent of the Trinity City Council to protect its citizens and property from the effects of natural hazards by preparing and maintaining a local hazard mitigation plan; and

WHEREAS, it is also the intent of the Trinity City Council to fulfill its obligation under North Carolina General Statutes, Chapter 166A: North Carolina Emergency Management Act and Section 322: Mitigation Planning, of the Robert T. Stafford Disaster Relief and Emergency Assistance Act to remain eligible to receive state and federal assistance in the event of a declared disaster affecting the City of Trinity and


WHEREAS, the City of Trinity in coordination with Randolph and Davidson County and its incorporated municipalities has prepared a Davidson Randolph Hazard Mitigation Plan with input from the appropriate local and state officials;

WHEREAS, the North Carolina Division of Emergency Management and the Federal Emergency Management Agency have reviewed the Plan for legislative compliance and have approved the Davidson Randolph Hazard Mitigation Plan pending the completion of local adoption procedures;

NOW, THEREFORE, BE IT RESOLVED that the Trinity City Council of the City of Trinity hereby:

1. Adopts the Davidson Randolph Hazard Mitigation Plan; and
2. Agrees to take such other official action as may be reasonably necessary to carry out the proposed actions of the Plan.

Adopted on November 9, 2020.


Richard McNabb, Mayor

ATTEST:


Annette de Ruyter, City Clerk

Town of Staley
P O Box 279
Staley, NC 27355

**RESOLUTION 2020-21 RESOLUTION TO ADOPT
DAVIDSON RANDOLPH HAZARD MITIGATION PLAN**

WHEREAS, the Town of Staley is vulnerable to an array of natural hazards that can cause loss of life and damages to public and private property; and

WHEREAS, the Town of Staley desires to seek ways to mitigate situations that may aggravate such circumstances; and

WHEREAS, it is the intent of the Town Council to protect its citizens and property from the effects of natural hazards by preparing and maintaining a local hazard mitigation plan; and

WHEREAS, it is also the intent of the Town Council to fulfill its obligation under North Carolina General Statutes Chapter 166A: North Carolina Emergency Management Act and Section 322: Mitigation Planning, of the Robert T. Stafford Disaster Relief and Emergency Assistance Act to remain eligible to receive state and federal assistance in the event of a declared disaster affecting the Town of Staley; and

WHEREAS, the Town of Staley, in coordination with Randolph County and its incorporated municipalities has prepared a Davidson Randolph Hazard Mitigation Plan with input from the appropriate local and state officials;

WHEREAS, the North Carolina Division of Emergency management and the Federal Emergency Management Agency have reviewed the Davidson Randolph Hazard Mitigation Plan for legislative compliance and have approved the plan pending the completion of local adoption procedures;

NOW, THEREFORE, BE IT RESOLVED that the Town Council of the Town of Staley hereby;

1. Adopts the Davidson Randolph Hazard Mitigation Plan; and
2. Agrees to take such other official action as may be reasonably necessary to carry out the proposed actions of the Plan.

Adopted on December 8th, 2020

ATTEST:



Lonna B. Hart, Town Clerk



Karen R. Scotton, Mayor

RESOLUTION OF ADOPTION

TOWN OF SEAGROVE

DAVIDSON RANDOLPH HAZARD MITIGATION PLAN

WHEREAS, the citizens and property within SEAGROVE, NC are subject to the effects of natural hazards that pose threats to lives and cause damage to property, and with the knowledge and experience that certain areas of the county are particularly vulnerable to flooding, high winds, wildfires, ice & sleet, hazardous material release, etc. and

WHEREAS, the Town desires to seek ways to mitigate the impact of identified hazard risks; and

WHEREAS, the Legislature of the State of North Carolina has in Part 6, Article 21 of Chapter 143; Parts 3, 5, and 8 of Article 19 of Chapter 160A; and Article 8 of Chapter 160A of the North Carolina General Statutes, delegated to local governmental units the responsibility to adopt regulations designed to promote the public health, safety, and general welfare of its citizenry; and

WHEREAS, the Legislature of the State of North Carolina has in Section 1 Part 166A of the North Carolina General Statutes (adopted in Session Law 2001-214 --- Senate Bill 300 effective July 1, 2001), states therein in Item (a) (2) “For a state of disaster proclaimed pursuant to G.S. 166A-6(a) after August 1, 2002, the eligible entity shall have a hazard mitigation plan approved pursuant to the Stafford Act”; and

WHEREAS, Section 322 of the Federal Disaster Mitigation Act of 2000 states that local governments must develop an All-Hazards Mitigation Plan in order to be eligible to receive future Hazard Mitigation Grant Program Funds and other disaster-related assistance funding and that said Plan must be updated and adopted within a five year cycle; and

WHEREAS, the Town has performed a comprehensive review and evaluation of each section of the previously approved Hazard Mitigation Plan and has updated the said plan as required under regulations at 44 CFR Part 201 and according to guidance issued by the Federal Emergency Management Agency and the North Carolina Division of Emergency Management.


WHEREAS, it is the intent of the Board of Commissioners of the Town of Seagrove to fulfill this obligation in order that the Town will be eligible for federal and state assistance in the event that a state of disaster is declared for a hazard event affecting the Town;

NOW, therefore, be it resolved that the Board of Commissioners of the Town of Seagrove hereby:

1. Adopts the Davidson Randolph Hazard Mitigation Plan; and
2. Vests the Mayor of Seagrove with the responsibility, authority, and the means to:
 - (a) Inform all concerned parties of this action.
 - (b) Cooperate with Federal, State and local agencies and private firms which undertake to study, survey, map and identify floodplain areas, and cooperate with neighboring communities with respect to management of adjoining floodplain areas in order to prevent exacerbation of existing hazard impacts.
3. Appoints the Town Clerk of Seagrove to assure that the Hazard Mitigation Plan is reviewed annually, and every five years as specified in the Plan to assure that the Plan is in compliance with all State and Federal regulations and that any needed revisions or amendments to the Plan are developed and presented to the Board of Commissioners of the Town of Seagrove for consideration.
4. Agrees to take such other official action as may be reasonably necessary to carry out the objectives of the Hazard Mitigation Plan.

Adopted on:

December 31, 2020




Mayor, David Fernandez

Certified by: Kathryn Baker, Town Clerk

SEAL : _____

Date: 12/31/20



Town of Liberty
P. O. Box 1006
239 South Fayetteville Street
Liberty, North Carolina 27298
(336) 622-4276 phone (336) 622-2665 fax
RESOLUTION 2020 - 11 RESOLUTION TO ADOPT
DAVIDSON RANDOLPH HAZARD MITIGATION PLAN

WHEREAS, the Town of Liberty is vulnerable to an array of natural hazards that can cause loss of life and damages to public and private property; and

WHEREAS, the Town of Liberty desires to seek ways to mitigate situations that may aggravate such circumstances; and

WHEREAS, the development and implementation of a hazard mitigation plan can result in actions that reduce the long term risk to life and property from natural hazards; and

WHEREAS, it is the intent of the Town Council to protect its citizens and property from the effects of natural hazards by preparing and maintaining a local hazard mitigation plan; and

WHEREAS, it is also the intent of the Town Council to fulfill its obligation under North Carolina General Statutes Chapter 166A: North Carolina Emergency management Act and Section 322: Mitigation Planning, of the Robert T. Stafford Disaster Relief and Emergency Assistance Act to remain eligible to receive state and federal assistance in the event of a declared disaster affecting the Town of Liberty; and

WHEREAS, the Town of Liberty, in coordination with Randolph County and its incorporated municipalities has prepared a Davidson Randolph hazard mitigation plan with input from the appropriate local and state of officials;


WHEREAS, the North Carolina Division of Emergency management and the Federal Emergency Management Agency have reviewed the Davidson Randolph Hazard Mitigation Plan for legislative compliance and have approved the plan pending the completion of local adoption procedures;

NOW, THEREFORE, BE IT RESOLVED that the Town Council of the Town of Liberty hereby:

1. Adopts the Davidson Randolph Hazard Mitigation Plan; and
2. Agrees to take such other official action as may be reasonably necessary to carry out the proposed actions of the Plan.

Adopted on September 28, 2020

ATTEST:



Jessica Brown, Town Clerk



Filmore York, Mayor

**RESOLUTION OF ADOPTION
DAVIDSON RANDOLPH HAZARD MITIGATION PLAN
HAZARD MITIGATION PLAN**

WHEREAS, the citizens and property within the Town of Ramseur, Randolph County are subject to the effects of natural hazards that pose threats to lives and cause damage to property, and with the knowledge and experience that certain areas of the county are particularly vulnerable to flooding, high winds, icy and snowy weather.

WHEREAS, the Town of Ramseur desires to seek ways to mitigate the impact of identified hazard risks; and

WHEREAS, the Legislature of the State of North Carolina has in Part 6, Article 21 of Chapter 143; Parts 3, 5, and 8 of Article 19 of Chapter 160A; and Article 8 of Chapter 160A of the North Carolina General Statutes, delegated to local governmental units the responsibility to adopt regulations designed to promote the public health, safety, and general welfare of its citizenry; and

WHEREAS, the Legislature of the State of North Carolina has in Section 1 Part 166A of the North Carolina General Statutes (adopted in Session Law 2001-214 --- Senate Bill 300 effective July 1, 2001), states therein in Item (a) (2) "For a state of disaster proclaimed pursuant to G.S. 166A-6(a) after August 1, 2002, the eligible entity shall have a hazard mitigation plan approved pursuant to the Stafford Act"; and

WHEREAS, Section 322 of the Federal Disaster Mitigation Act of 2000 states that local governments must develop an All-Hazards Mitigation Plan in order to be eligible to receive future Hazard Mitigation Grant Program Funds and other disaster-related assistance funding and that said Plan must be updated and adopted within a five year cycle; and

WHEREAS, the Town of Ramseur, Randolph County has performed a comprehensive review and evaluation of each section of the previously approved Hazard Mitigation Plan and has updated the said plan as required under regulations at 44 CFR Part 201 and according to guidance issued by the Federal Emergency Management Agency and the North Carolina Division of Emergency Management; and

WHEREAS, it is the intent of the Board of Commissioners for the Town of Ramseur located in Randolph County to fulfill this obligation in order that the Town will be eligible for federal and state assistance in the event that a state of disaster is declared for a hazard event affecting the Town of Ramseur and Randolph County;

NOW, therefore, be it resolved that the Board of Commissioners for the Town of Ramseur located in Randolph County hereby:

1. Adopts the Davidson-Randolph Hazard Mitigation Plan; and

2. Vests the Mayor for the Town of Ramseur with the responsibility, authority, and the means to:

- (a) Inform all concerned parties of this action.
- (b) Cooperate with Federal, State and local agencies and private firms which undertake to study, survey, map and identify floodplain areas, and cooperate with neighboring communities with respect to management of adjoining floodplain areas in order to prevent exacerbation of existing hazard impacts.

3. Appoints the Mayor in conjunction with Randolph County Emergency Services to assure that the Hazard Mitigation Plan is reviewed annually, and every five years as specified in the Plan to assure that the Plan is following and in compliance with all State and Federal regulations and that any needed revisions or amendments to the Plan are developed and presented to the Board of Commissioners for the Town of Ramseur located in Randolph County for consideration.

4. Agrees to take such other official action as may be reasonably necessary to carry out the objectives of the Hazard Mitigation Plan.

Adopted on this day December 7th, 2020

By: Vicki Caudle, Mayor


Vicki Caudle

Certified by: Carol Akers, Town Clerk

Carol Akers

SEAL : _____

Date: 12-7-2020



RESOLUTION OF ADOPTION

BY CITY OF ASHEBORO FOR

DAVIDSON RANDOLPH REGIONAL HAZARD MITIGATION PLAN

WHEREAS, the citizens and property within the City of Asheboro are subject to the effects of natural hazards that pose threats to lives and cause damage to property, and with the knowledge and experience that certain areas of the county are particularly vulnerable to an array of natural and other hazards that can endanger public health and safety and cause loss of life and damages to public and private property; and

WHEREAS, the City of Asheboro desires to seek ways to mitigate the impact of identified hazard risks; and

WHEREAS, the Legislature of the State of North Carolina has in Part 6, Article 21 of Chapter 143; Parts 3, 5, and 8 of Article 19 of Chapter 160A; and Article 8 of Chapter 160A of the North Carolina General Statutes, delegated to local governmental units the responsibility to adopt regulations designed to promote the public health, safety, and general welfare of its citizenry; and

WHEREAS, the Legislature of the State of North Carolina has in Section 1 Part 166A of the North Carolina General Statutes (adopted in Session Law 2001-214 --- Senate Bill 300 effective July 1, 2001), states therein in Item (a) (2) "For a state of disaster proclaimed pursuant to G.S. 166A-6(a) after August 1, 2002, the eligible entity shall have a hazard mitigation plan approved pursuant to the Stafford Act"; and

WHEREAS, Section 322 of the Federal Disaster Mitigation Act of 2000 states that local governments must develop an All-Hazards Mitigation Plan in order to be eligible to receive future Hazard Mitigation Grant Program Funds and other disaster-related assistance funding and that said Plan must be updated and adopted within a five year cycle; and

WHEREAS, the City of Asheboro has performed a comprehensive review and evaluation of each section of the previously approved Hazard Mitigation Plan and has updated the said plan as required under regulations at 44 CFR Part 201 and according to guidance issued by the Federal Emergency Management Agency and the North Carolina Division of Emergency Management.

WHEREAS, it is the intent of the Asheboro City Council to fulfill this obligation in order that the County will be eligible for federal and state assistance in the event that a state of disaster is declared for a hazard event affecting the County;

NOW, therefore, be it resolved that the Asheboro City Council hereby:

1. Adopts the Davidson Randolph Regional Hazard Mitigation Plan; and

2. Vests the City of Asheboro Community Development Division with the responsibility, authority, and the means to:


- (a) Inform all concerned parties of this action.
- (b) Cooperate with Federal, State and local agencies and private firms which undertake to study, survey, map and identify floodplain areas, and cooperate with neighboring communities with respect to management of adjoining floodplain areas in order to prevent exacerbation of existing hazard impacts.

3. Appoints the City of Asheboro Community Development Division to assure that the Davidson Randolph Regional Hazard Mitigation Plan is reviewed annually and every five years as specified in the Plan to assure that the Plan is in compliance with all State and Federal regulations and that any needed revisions or amendments to the Plan are developed and presented to the City of Asheboro for consideration.

4. Agrees to take such other official action as may be reasonably necessary to carry out the objectives of the Davidson Randolph Regional Hazard Mitigation Plan.

Adopted on this day, December 10, 2020

David H. Smith, Mayor, City of Asheboro



Attest/Certified by: Yolley H. Carr, City clerk SEAL :

Date: 12/11/2020



MAYOR
CLARENCE R. JERNIGAN

BOARD OF ALDERMEN

GARY B. BETTS, SR.
Mayor Pro-Tempore

MELISSA BLALOCK
RENEE BRYANT
NANCY HENDERSON
SHARON F. LEONARD



★ NORTH CAROLINA ★

204 S. MAIN STREET
RANDLEMAN, NC 27317

P: (336) 495-7500

F: (336) 495-7503

WWW.CITYOFRANDLEMAN.COM

CITY ADMINISTRATION

William Johnson
City Manager

SUSAN B. HOGAN
Finance Director

CONNIE CROSS
Interim City Clerk

Resolution 20-21

To Adopt The Davidson Randolph Regional Hazard Mitigation Plan

- WHEREAS,** The City of Randleman is vulnerable to an array of natural hazards that can cause loss of life and damages to public and private property; and
- WHEREAS,** the City desires to seek ways to mitigate the impact of identified hazard risks; and
- WHEREAS,** the Legislature of the State of North Carolina has in Part 6, Article 21 of Chapter 143; Parts 3, 5, and 8 of Article 19 of Chapter 160A; and Article 8 of Chapter 160A of the North Carolina General Statutes, delegated to local governmental units the responsibility to adopt regulations designed to promote the public health, safety, and general welfare of its citizenry; and
- WHEREAS,** the Legislature of the State of North Carolina has in Section 1 Part 166A of the North Carolina General Statutes (adopted in Session Law 2001-214 --- Senate Bill 300 effective July 1, 2001), states therein in Item (a) (2) "For a state of disaster proclaimed pursuant to G.S. 166A-6(a) after August 1, 2002, the eligible entity shall have a hazard mitigation plan approved pursuant to the Stafford Act"; and
- WHEREAS,** Section 322 of the Federal Disaster Mitigation Act of 2000 states that local governments must develop an All-Hazards Mitigation Plan in order to be eligible to receive future Hazard Mitigation Grant Program Funds and other disaster-related assistance funding and that said Plan must be updated and adopted within a five year cycle; and
- WHEREAS,** it is the intent of the Board of Alderman of the City of Randleman to fulfill this obligation in order that the City will be eligible for federal and state assistance in the event that a state of disaster is declared for a hazard event affecting the City;

MAYOR
CLARENCE R. JERNIGAN

BOARD OF ALDERMEN

GARY B. BETTS, SR.
Mayor Pro-Tempore
MELISSA BLALOCK
RENEE BRYANT
NANCY HENDERSON
SHARON F. LEONARD



★ NORTH CAROLINA ★

204 S. MAIN STREET
RANDLEMAN, NC 27317

P: (336) 495-7500

F: (336) 495-7503

WWW.CITYOFRANDLEMAN.COM

CITY ADMINISTRATION

Greg Patton
City Manager

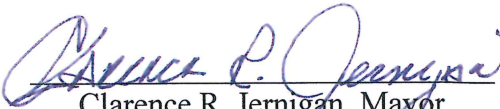
SUSAN B. HOGAN
Finance Director


CONNIE CROSS
Interim City Clerk

NOW, THEREFORE BE IT RESOLVED that the City of Randleman's Board of Alderman hear by:

1. Adopts the Davidson Randolph Regional Hazard Mitigation Plan; and
2. Agrees to take such other official action as may be reasonably necessary to carry out the proposed actions of the plan

Adopted the 8th day of December 2020 by the Board of Alderman of the City of Randleman.


Clarence R. Jernigan, Mayor

Attest: 
Connie Cross, Interim City Clerk



RESOLUTION TO ADOPT THE DAVIDSON RANDOLPH HAZARD MITIGATION PLAN

WHEREAS, the citizens and property within the City of Archdale are subject to the effects of natural hazards that pose threats to lives and cause damage to property, and with the knowledge and experience that certain areas of the City are particularly vulnerable to flooding, high winds, etc.; and

WHEREAS, the City desires to seek ways to mitigate the impact of identified hazard risks; and

WHEREAS, the Legislature of the State of North Carolina has in Part 6, Article 21 of Chapter 143; Parts 3, 5, and 8 of Article 19 of Chapter 160A; and Article 8 of Chapter 160A of the North Carolina General Statutes, delegated to local governmental units the responsibility to adopt regulations designed to promote the public health, safety, and general welfare of its citizenry; and

WHEREAS, the Legislature of the State of North Carolina has in Section 1 Part 166A of the North Carolina General Statutes (adopted in Session Law 2001-214 --- Senate Bill 300 effective July 1, 2001), states therein in Item (a) (2) "For a state of disaster proclaimed pursuant to G.S. 166A-6(a) after August 1, 2002, the eligible entity shall have a hazard mitigation plan approved pursuant to the Stafford Act"; and

WHEREAS, Section 322 of the Federal Disaster Mitigation Act of 2000 states that local governments must develop an All-Hazards Mitigation Plan in order to be eligible to receive future Hazard Mitigation Grant Program Funds and other disaster-related assistance funding and that said Plan must be updated and adopted within a five year cycle; and

WHEREAS, the City of Archdale has performed a comprehensive review and evaluation of each section of the previously approved Hazard Mitigation Plan and has updated the said plan as required under regulations at 44 CFR Part 201 and according to guidance issued by the Federal Emergency Management Agency and the North Carolina Division of Emergency Management.

WHEREAS, it is the intent of the City Council of the City of Archdale to fulfill this obligation in order that the City will be eligible for federal and state assistance in the event that a state of disaster is declared for a hazard event affecting the City;

NOW, THEREFORE, BE IT RESOLVED that the City Council of the City of Archdale hereby:

1. Adopts the Davidson Randolph Hazard Mitigation Plan; and
2. Vests the City Manager with the responsibility, authority, and the means to:
 - (a) Inform all concerned parties of this action.
 - (b) Cooperate with Federal, State and local agencies and private firms which undertake to study, survey, map and identify floodplain areas, and cooperate with neighboring communities with respect to management of adjoining floodplain areas in order to prevent exacerbation of existing hazard impacts.
3. Appoints the City Manager to assure that the Hazard Mitigation Plan is reviewed annually and every five years as specified in the Plan to assure that the Plan is in compliance with all State and Federal regulations and that any needed revisions or amendments to the Plan are developed and presented to the City Council of the City of Archdale for consideration.
4. Agrees to take such other official action as may be reasonably necessary to carry out the objectives of the Davidson Randolph Hazard Mitigation Plan.

Adopted November 24, 2020.


Bert Lance-Stone, Mayor

ATTEST:


Susan T. Swaim, City Clerk



Appendix B: Regulation Checklist

This appendix to the Davidson Randolph Regional Hazard Mitigation Plan contains a copy of a completed Regulation Checklist from FEMA's *Local Mitigation Plan Review Tool*. This checklist provides page numbers indicating where in the Plan each element required by FEMA is met. This serves as a final internal review to confirm that the Plan meets Federal requirements.

LOCAL MITIGATION PLAN REVIEW TOOL

The *Local Mitigation Plan Review Tool* demonstrates how the Local Mitigation Plan meets the regulation in 44 CFR §201.6 and offers States and FEMA Mitigation Planners an opportunity to provide feedback to the community.

- The Regulation Checklist provides a summary of FEMA’s evaluation of whether the Plan has addressed all requirements.
- The Plan Assessment identifies the plan’s strengths as well as documents areas for future improvement.
- The Multi-jurisdiction Summary Sheet is an optional worksheet that can be used to document how each jurisdiction met the requirements of each Element of the Plan (Planning Process; Hazard Identification and Risk Assessment; Mitigation Strategy; Plan Review, Evaluation, and Implementation; and Plan Adoption).

The FEMA Mitigation Planner must reference this *Local Mitigation Plan Review Guide* when completing the *Local Mitigation Plan Review Tool*.

Jurisdiction: Davidson Randolph County	Title of Plan: Davidson Randolph Regional Hazard Mitigation Plan	Date of Plan: May 2020
Local Point of Contact: Jared Byrd	Address: 152 North Fayetteville St. Asheboro, NC 27203	
Title: Emergency Management Coordinator		
Agency: Davidson and Randolph County Emergency Services		
Phone Number: 336-318-6913	E-Mail: Jared.byrd@randolphcountync.gov	
State Reviewer: Carl Baker	Title: Hazard Mitigation Planner	Date July 22, 2020 August 7, 2020

FEMA Reviewer: Darlene Booker	Title: Hazard Mitigation Program Analyst	Date: 9/23/2020
Edwardine S. Marrone	NC-FIT-Mitigation Planner	10/29/2020
Date Received in FEMA Region IV	8/10/2020	
Plan Not Approved		
Plan Approvable Pending Adoption		
Plan Approved	10/30/2020	

✓ = FEMA Reviewer concurs with State Reviewers notations. ✓ = QC Concurs

**SECTION 1:
REGULATION CHECKLIST**

INSTRUCTIONS: The Regulation Checklist must be completed by FEMA. The purpose of the Checklist is to identify the location of relevant or applicable content in the Plan by Element/sub-element and to determine if each requirement has been ‘Met’ or ‘Not Met.’ The ‘Required Revisions’ summary at the bottom of each Element must be completed by FEMA to provide a clear explanation of the revisions that are required for plan approval. Required revisions must be explained for each plan sub-element that is ‘Not Met.’ Sub-elements should be referenced in each summary by using the appropriate numbers (A1, B3, etc.), where applicable. Requirements for each Element and sub-element are described in detail in this *Plan Review Guide* in Section 4, Regulation Checklist.

1. REGULATION CHECKLIST		Location in Plan (section and/or page number)	Met	Not Met
Regulation (44 CFR 201.6 Local Mitigation Plans)				
ELEMENT A. PLANNING PROCESS				
A1. Does the Plan document the planning process, including how it was prepared and who was involved in the process for each jurisdiction? (Requirement §201.6(c)(1))	Section 1: Introduction & Section 2: Planning Process a) Sec. 2.1, Pg. 2-1 b) Sec. 1.3, Pg. 1-4; Sec. 2.2, Pg. 2-2 c) Sec. 2.4, Pg. 2-4, Table 2-1, Appendix G d) Sec. 2.3, Pg. 2-2 – 2-4 e) Sec. 2.3, Figure 2-1, Pg. 2-4 ✓✓	X		
A2. Does the Plan document an opportunity for neighboring communities, local and regional agencies involved in hazard mitigation activities, agencies that have the authority to regulate development as well as other interests to be involved in the planning process? (Requirement §201.6(b)(2))	Section 2: Planning Process a) Sec. 2.4, Pg. 2-4 - 2-8 b) Sec. 2.7, Pg. 2-16, Sec. 2.4, 2-4 to 2-8 c) Sec. 2.4, Pg. 2-4 - 2-8, Sec. 2.5, Pg. 2-8 - 2-14, and Sec. 2.7, Pg. 2-15 - 2-16 ✓✓	X		
A3. Does the Plan document how the public was involved in the planning process during the drafting stage? (Requirement §201.6(b)(1))	Section 2: Planning Process a) Sec. 2.4-2.8, Pg. 2-4 – 2-16, Appendix G b) Sec. 2.6, Pg. 2-14-16 ✓✓	X		
A4. Does the Plan describe the review and incorporation of existing plans, studies, reports, and technical information? (Requirement §201.6(b)(3))	Section 2: Planning Process & Section 7: Capability Assessment a) Sec. 2, Pg. 2-1 – 2-16; Sec. 7.3.1-7.3.7, Pg. 7-3 – 7:12 b) Sec. 7.4, Pg. 7:2-7:23 ✓✓	X		

1. REGULATION CHECKLIST		Location in Plan (section and/or page number)	Met	Not Met
Regulation (44 CFR 201.6 Local Mitigation Plans)				
A5. Is there discussion of how the community(ies) will continue public participation in the plan maintenance process? (Requirement §201.6(c)(4)(iii))	<p>Section 2: Planning Process & Section 10: Plan Maintenance</p> <p>a) Sec. 2.8, Pg. 2-16 and Sec. 10.4, Pg. 10:6 Page 654</p> <p>✓✓</p>	X		
A6. Is there a description of the method and schedule for keeping the plan current (monitoring, evaluating and updating the mitigation plan within a 5-year cycle)? (Requirement §201.6(c)(4)(i))	<p>Section 10: Plan Maintenance</p> <p>a) Sec. 10.1, Pg. 10:1 -10:2 and Sec. 10.3, Pg. 10:3 – 10:7 b) Sec. 10.1, Pg. 10:1 -10:2 and Sec. 10.3, Pg. 10:3 – 10:7 c) Sec. 10.3, Pg. 10:3 – 10:5 d) Sec. 10.3, Pg. 10:3</p> <p>✓✓</p>	X		

1. REGULATION CHECKLIST

Regulation (44 CFR 201.6 Local Mitigation Plans)

Location in Plan
(section and/or
page number)

Met Not
Met Met

ELEMENT A: REQUIRED REVISIONS

NCEM 1st Review:

A-1: Not all proxy designates are listed in Section 2.4, Table 2-2. The towns of Midway, Wallburg, Liberty, Staley, Ramseur, Seagrove and cities of Randleman, Staley, Trinity and Randleman were not represented in the meeting attendance rosters.

NAME	POSITION	DEPARTMENT/AGENCY
Ryan Ross	Town Manager	Town of Midway
Donna Alwine	Town Clerk	Town of Wallburg
Roy Lynch	Town Manager	Town of Liberty
Michael Smith	Fire Marshal	City of Randleman
Nick Holcomb	City of Manager	City of Randleman
Karen Scotten	Mayor	Town of Staley
Janet Lambeet	Commissioner	Town of Staley
Lori Lynn Langley Hankins	Commissioner	Town of Staley
Steve Rollins	Commissioner	Town of Staley
Marlene Jones	Commissioner	Town of Staley
Timothy York	Public Works Director	Town of Ramseur
Bobbie Hatley	Water Billing Clerk	Town of Ramseur
Morganne Kirkman	Clerk/Finance Officer	Town of Ramseur
Mark Grose	Water Plant Operator	Town of Ramseur
Robert Hesselmeyer	Commissioner	Town of Ramseur
Rich Baker	Public Works Director	City of Trinity
Eleanor Roberts	Town Clerk	Town of Seagrove

A-2: No revisions required.

A-3: No revisions required.

A-4: No revisions required.

A-5: No revisions required.

A-6: No revisions required.

NCEM 2nd Review: No revisions required.

ELEMENT B. HAZARD IDENTIFICATION AND RISK ASSESSMENT

1. REGULATION CHECKLIST	Location in Plan (section and/or page number)	Met	Not Met																																																							
<p>Regulation (44 CFR 201.6 Local Mitigation Plans)</p> <p>B1. Does the Plan include a description of the type, location, and extent of all-natural hazards that can affect each jurisdiction(s)? (Requirement §201.6(c)(2)(i))</p>	<p>Section 1: Introduction, Section 4: Hazard Identification, & Section 5: Hazard Profiles</p> <p>a) Sec. 1, Pg. 1-5; Sec. 4.2, Pg. 4-1; Sec. 5, Pg. 5-1 – 5-202</p> <p>Pages 39-42; 61-244</p> <table border="1" data-bbox="764 447 1235 751"> <thead> <tr> <th>Hazard Type</th> <th>Description</th> </tr> </thead> <tbody> <tr><td>Drought</td><td>6-6</td></tr> <tr><td>Extreme Heat</td><td>15-15</td></tr> <tr><td>Hurricane/Tropical Storm</td><td>22-22</td></tr> <tr><td>Severe Weather</td><td>36-36</td></tr> <tr><td>Tornado</td><td>73-73</td></tr> <tr><td>Winter Storm</td><td>88</td></tr> <tr><td>Earthquake</td><td>114-116</td></tr> <tr><td>Dam and Levee Failure</td><td>125-126</td></tr> <tr><td>Flood</td><td>135-139</td></tr> <tr><td>Wildfire</td><td>165</td></tr> </tbody> </table> <p>b) Sec. 4.2, Pg. 4-1</p> <p>c) Sec. 1, Pg. 1-5; Sec. 5, Pg. 5-1 – 5-202</p> <table border="1" data-bbox="764 814 1235 1171"> <thead> <tr> <th>Hazard Type</th> <th>Location</th> <th>Extent</th> </tr> </thead> <tbody> <tr><td>Drought</td><td>8-12</td><td>13</td></tr> <tr><td>Extreme Heat</td><td>16 -20</td><td>21</td></tr> <tr><td>Hurricane/Tropical Storm</td><td>24 – 27</td><td>28</td></tr> <tr><td>Severe Weather</td><td>39 – 48</td><td>49-50</td></tr> <tr><td>Tornado</td><td>76 – 80</td><td>81-82</td></tr> <tr><td>Winter Storm</td><td>87 – 103</td><td>104</td></tr> <tr><td>Earthquake</td><td>114 – 118</td><td>119-120</td></tr> <tr><td>Dam and Levee Failure</td><td>126-133</td><td>132</td></tr> <tr><td>Flood</td><td>136 – 151</td><td>152</td></tr> <tr><td>Wildfire</td><td>165-182</td><td>183</td></tr> </tbody> </table> <p>d) Sec. 5 (all spatial maps count towards this), Pg. 5-1 – 5-202-</p> <p>Pages 39-42; 61-244</p> <p>✓✓</p>	Hazard Type	Description	Drought	6-6	Extreme Heat	15-15	Hurricane/Tropical Storm	22-22	Severe Weather	36-36	Tornado	73-73	Winter Storm	88	Earthquake	114-116	Dam and Levee Failure	125-126	Flood	135-139	Wildfire	165	Hazard Type	Location	Extent	Drought	8-12	13	Extreme Heat	16 -20	21	Hurricane/Tropical Storm	24 – 27	28	Severe Weather	39 – 48	49-50	Tornado	76 – 80	81-82	Winter Storm	87 – 103	104	Earthquake	114 – 118	119-120	Dam and Levee Failure	126-133	132	Flood	136 – 151	152	Wildfire	165-182	183	<p>X</p>	
Hazard Type	Description																																																									
Drought	6-6																																																									
Extreme Heat	15-15																																																									
Hurricane/Tropical Storm	22-22																																																									
Severe Weather	36-36																																																									
Tornado	73-73																																																									
Winter Storm	88																																																									
Earthquake	114-116																																																									
Dam and Levee Failure	125-126																																																									
Flood	135-139																																																									
Wildfire	165																																																									
Hazard Type	Location	Extent																																																								
Drought	8-12	13																																																								
Extreme Heat	16 -20	21																																																								
Hurricane/Tropical Storm	24 – 27	28																																																								
Severe Weather	39 – 48	49-50																																																								
Tornado	76 – 80	81-82																																																								
Winter Storm	87 – 103	104																																																								
Earthquake	114 – 118	119-120																																																								
Dam and Levee Failure	126-133	132																																																								
Flood	136 – 151	152																																																								
Wildfire	165-182	183																																																								

1. REGULATION CHECKLIST Regulation (44 CFR 201.6 Local Mitigation Plans)	Location in Plan (section and/or page number)	Met	Not Met																																	
<p>B2. Does the Plan include information on previous occurrences of hazard events and on the probability of future hazard events for each jurisdiction? (Requirement §201.6(c)(2)(i))</p>	<p>Section 5: Hazard Profiles a) Sec. 5, Pg. 5-1 – 5-202 b) Sec. 5, Pg. 5-1 – 5-202 c) Sec. 5, Pg. 5-1 – 5-202</p> <table border="1" data-bbox="716 415 1195 821"> <thead> <tr> <th>Hazard Type</th> <th>Historical Occurrence</th> <th>Probability of Future Occurrence</th> </tr> </thead> <tbody> <tr><td>Drought</td><td>13</td><td>14</td></tr> <tr><td>Extreme Heat</td><td>21</td><td>21-22</td></tr> <tr><td>Hurricane/Tropical Storm</td><td>28-34</td><td>34-35</td></tr> <tr><td>Severe Weather</td><td>50-71</td><td>71-72</td></tr> <tr><td>Tornado</td><td>82-86</td><td>86-87</td></tr> <tr><td>Winter Storm</td><td>106-111</td><td>111</td></tr> <tr><td>Earthquake</td><td>122-124</td><td>124</td></tr> <tr><td>Dam and Levee Failure</td><td>133</td><td>133-134</td></tr> <tr><td>Flood</td><td>152-162</td><td>162-163</td></tr> <tr><td>Wildfire</td><td>183</td><td>184-186</td></tr> </tbody> </table> <p>Pages 61-244</p> <p>✓✓</p>	Hazard Type	Historical Occurrence	Probability of Future Occurrence	Drought	13	14	Extreme Heat	21	21-22	Hurricane/Tropical Storm	28-34	34-35	Severe Weather	50-71	71-72	Tornado	82-86	86-87	Winter Storm	106-111	111	Earthquake	122-124	124	Dam and Levee Failure	133	133-134	Flood	152-162	162-163	Wildfire	183	184-186	X	
Hazard Type	Historical Occurrence	Probability of Future Occurrence																																		
Drought	13	14																																		
Extreme Heat	21	21-22																																		
Hurricane/Tropical Storm	28-34	34-35																																		
Severe Weather	50-71	71-72																																		
Tornado	82-86	86-87																																		
Winter Storm	106-111	111																																		
Earthquake	122-124	124																																		
Dam and Levee Failure	133	133-134																																		
Flood	152-162	162-163																																		
Wildfire	183	184-186																																		
<p>B3. Is there a description of each identified hazard’s impact on the community as well as an overall summary of the community’s vulnerability for each jurisdiction? (Requirement §201.6(c)(2)(ii))</p>	<p>Section 5: Hazard Profiles & Section 6: Vulnerability Assessment a) Sec. 6.5, Pg. 6:14-6:24 b) Sec. 5.21, Sec. 6.4, Pg. 6:24-6:26</p> <table border="1" data-bbox="716 1050 1166 1430"> <thead> <tr> <th>Hazard Type</th> <th>Hazard’s Impact</th> <th>Vulnerability (Section 6)</th> </tr> </thead> <tbody> <tr><td>Drought</td><td>14-15</td><td>183</td></tr> <tr><td>Extreme Heat</td><td>22</td><td>183</td></tr> <tr><td>Hurricane/Tropical Storm</td><td>35-36</td><td>21-75</td></tr> <tr><td>Severe Weather</td><td>72-73</td><td>183-251</td></tr> <tr><td>Tornado</td><td>87-88</td><td>252-320</td></tr> <tr><td>Winter Storm</td><td>112-113</td><td>321</td></tr> <tr><td>Earthquake</td><td>125</td><td>75-151</td></tr> <tr><td>Dam and Levee Failure</td><td>134-135</td><td>321</td></tr> <tr><td>Flood</td><td>163-164</td><td>151-160</td></tr> <tr><td>Wildfire</td><td>186-187</td><td>162-182</td></tr> </tbody> </table> <p>Pages 44, 262-278</p> <p>✓✓</p>	Hazard Type	Hazard’s Impact	Vulnerability (Section 6)	Drought	14-15	183	Extreme Heat	22	183	Hurricane/Tropical Storm	35-36	21-75	Severe Weather	72-73	183-251	Tornado	87-88	252-320	Winter Storm	112-113	321	Earthquake	125	75-151	Dam and Levee Failure	134-135	321	Flood	163-164	151-160	Wildfire	186-187	162-182	X	
Hazard Type	Hazard’s Impact	Vulnerability (Section 6)																																		
Drought	14-15	183																																		
Extreme Heat	22	183																																		
Hurricane/Tropical Storm	35-36	21-75																																		
Severe Weather	72-73	183-251																																		
Tornado	87-88	252-320																																		
Winter Storm	112-113	321																																		
Earthquake	125	75-151																																		
Dam and Levee Failure	134-135	321																																		
Flood	163-164	151-160																																		
Wildfire	186-187	162-182																																		
<p>B4. Does the Plan address NFIP insured structures within the jurisdiction that have been repetitively damaged by floods? (Requirement §201.6(c)(2)(ii))</p>	<p>Section 5: Hazard Profiles a) Sec.5.10.6, Pg. 159-159</p> <p>Pages 219, 419</p> <p>✓✓</p>	X																																		

1. REGULATION CHECKLIST		Location in Plan (section and/or page number)	Met	Not Met
Regulation (44 CFR 201.6 Local Mitigation Plans)				
ELEMENT B: REQUIRED REVISIONS				
NCEM 1 st Review: Table 4-2; "included in Davidson Randolph Plan", which version?				
Table Error! No text of specified style in document.-1: Hazard Evaluation				
Hazard	Included in State Plan?	Included in the 2015 Davidson Randolph Plan?	Identified as a significant hazard to be included in this plan update?	
Coastal Hazards (coastal flooding, coastal erosion, storm surge & sea level rise)	Yes	No	No	
Dam/Levee Failure	Yes	Yes	Yes	
Drought	Yes	Yes	Yes	
Earthquake	Yes	Yes	Yes	
Erosion	No	No	No	
Extreme Heat	No	Yes	Yes	
Hurricane/Tropical Storm	Yes	Yes	Yes	
Flooding	Yes	Yes	Yes	
Severe Weather (thunderstorm, wind, lightning, & hail)	Yes	Yes	Yes	
Sinkhole	Yes	No	No	
Tornado	Yes	Yes	Yes	
Wildfire	Yes	Yes	Yes	
Winter Weather	Yes	Yes	Yes	
B-1: No revisions required. B-2: No revisions required. B-3: No revisions required. B-4: No revisions required. NCEM 2nd Review: No revisions required.				
ELEMENT C. MITIGATION STRATEGY				
C1. Does the plan document each jurisdiction's existing authorities, policies, programs and resources and its ability to expand on and improve these existing policies and programs? (Requirement §201.6(c)(3))	Section 7: Capability Assessment a) Sec. 7.3, Pg. 7:3-7:23 ✓✓		X	

1. REGULATION CHECKLIST		Location in Plan (section and/or page number)	Met	Not Met
Regulation (44 CFR 201.6 Local Mitigation Plans)				
C2. Does the Plan address each jurisdiction's participation in the NFIP and continued compliance with NFIP requirements, as appropriate? (Requirement §201.6(c)(3)(ii))	<p>Section 5: Hazard Profiles, Section 7: Capability Assessment, Section 9: Mitigation Actions</p> <p>a) Sec. 5.10.5, Pg. 5:157 - 5:158; Sec. 7, Pg. 7:4 -7:20, Sec. 9, Pg. 9:9 - 9:25</p> <p>Pages 218, 609-610</p> <p>✓✓</p>	X		
C3. Does the Plan include goals to reduce/avoid long-term vulnerabilities to the identified hazards? (Requirement §201.6(c)(3)(i))	<p>Section 8: Mitigation Strategy</p> <p>a) Sec. 8.2, Table 8.1, Pg. 8:3, Page 620</p> <p>b) Sec. 8.2, Table 8.1, Pg. 8:3, Page 619-620</p> <p>✓✓</p>	X		
C4. Does the Plan identify and analyze a comprehensive range of specific mitigation actions and projects for each jurisdiction being considered to reduce the effects of hazards, with emphasis on new and existing buildings and infrastructure? (Requirement §201.6(c)(3)(ii))	<p>Section 8: Mitigation Strategy & Section 9: Mitigation Action Plan</p> <p>a) Sec. 9, Pg. 9:2-9:27</p> <p>b) Sec. 9, Pg. 9:2-9:27</p> <p>c) Sec. 8.3.1 – 8.3.2, Pg. 8:4; Sec. 9, Pg. 9:2 - 9:27</p> <p>✓✓</p>	X		
C5. Does the Plan contain an action plan that describes how the actions identified will be prioritized (including cost benefit review), implemented, and administered by each jurisdiction? (Requirement §201.6(c)(3)(iv)); (Requirement §201.6(c)(3)(iii))	<p>Section 8: Mitigation Strategy & Section 9: Mitigation Action Plan</p> <p>a) Sec. 8.1.1, Pg. 8:2; Sec. 9, Pg. 9:1- 9:27, Page 623</p> <p>b) Sec. 8.1.1, Footnote 1, Pg. 8:2 - 8:3, Sec. 9, Pg. 9:1-9:27, Page 619</p> <p>c) Sec. 9.2, Pg. 9:3 - 9:27</p> <p>✓✓</p>	X		
C6. Does the Plan describe a process by which local governments will integrate the requirements of the mitigation plan into other planning mechanisms, such as comprehensive or capital improvement plans, when appropriate? (Requirement §201.6(c)(4)(ii))	<p>Section 2: Planning Process, Section 7: Capability Assessment, & Section 10: Plan Maintenance</p> <p>a) Sec. 10.2, Pg. 10:2-10:3, Pages 651, 653-654</p> <p>b) Sec. 2.1, Pg.2:1; Sec. 7.3.1-7.3.3, Pg. 7:3-7:12</p> <p>c) Sec. 10.2, Pg. 10:2-10:3, Sec. 9, Pg. 9:3 – 9:27</p> <p>d) Sec. 10.2 - 10.3, Pg.10:2 – 10:6</p> <p>e) Sec. 10.2 - 10.3, Pg.10:2 – 10:6</p> <p>✓✓</p>	X		

ELEMENT C: REQUIRED REVISIONS

NCEM 1st Review:

- C-1: No revisions required.
- C-2: No revisions required.
- C-3: No revisions required.
- C-4: See table:

ELEMENT C: REQUIRED REVISIONS

NCEM 1st Review:

- C-1: No revisions required.
- C-2: No revisions required.
- C-3: No revisions required.
- C-4: See table:

<i>Jurisdiction</i>	<i>Description</i>	<i>Hazard(s) Addressed</i>	<i>Comment</i>
Davidson County	Review stormwater management plan. Develop storm water management programs to increase water quality and mitigate against storm water or urban flooding.	Flood	Suggest combining these two actions. County would like to keep separate for this update and consider a change next update.
Davidson County	Finalize EOP plan for the county and its Departments. (will change to “Emergency Services”, but all hazard action is what it reflects)	All	This is not an all hazard action. ?Change category to Emergency Services (ES).
Denton	Through development of land use plan, Wherever possible preserve natural wetlands, designate conservation corridors, especially along streams through acquisition or conservation easements.	All	Change category to Property Protection (PP). (natural resource protection category also fits)
Lexington	Educate and inform local government and elected officials (decision makers) of the need to consider hazard mitigation in policy and budgetary planning and decision-making processes.	All	Recommend changing the status to reflect mitigation training versus NIMS training, which <i>may</i> be an ES action. Done
Thomasville	Evaluate and/or provide generators and fuel for alternative sources of power for critical facilities. Supply critical facilities with backup power source. Priority needs •1 generator for City Hall	All	Recommend combining these two actions as they are both related to generator

		<ul style="list-style-type: none"> •2 generators for Fire Service •2 generators for water/wastewater plants •1 generator for Public Works Building 		<p>procurement for critical facilities.</p> <p>(One action allows for the evaluation of generators the other allows for the procurement of generators)</p>
Thomasville		Look for sources of funding to procure and install transfer switches for critical facilities.	All	Add "for critical facilities" to description.
Thomasville		Build and develop property to house a new Police Department that can sustain during all hazard events.	All	This is (PP) Property Protection. Building or relocating critical facilities outside of the Special Flood Hazard Area is mitigation. Moved to PP
Archdale		Design a seasonal public information/education program targeted to mobile home/manufactured home residents through Central Permit Process explaining all hazards events, and alternative shelters in a storm/high wind event/flood. Pamphlets to be inserted in regular mailings to residents.	All	Change hazards addressed to wind and water events. The description does not support an all hazard action.
Asheboro		Identify, update and map mobile home parks.	All	Change hazards addressed to wind and water events only. Town believes it is still applicable to all hazards.
Liberty		Employ a planner. Create planning department.	All	Recommend combining these two actions. Town believes getting both to happen at the same time will not be feasible and prefers a phased approach.
Seagrove Staley		Adopt a flood prevention ordinance. Become an NFIP member.	Flood	Combine these two actions. Town wants actions to stand alone, especially since NFIP compliance is

1. REGULATION CHECKLIST		Location in Plan (section and/or page number)	Met	Not Met
Regulation (44 CFR 201.6 Local Mitigation Plans)				
			more than adopting a fan ordinance.	
Trinity	Strengthen mobile home anchoring requirements.	Severe Weather, Tornado, Hurricane	This is not an all hazard action. Change hazards addressed to wind and water events only.	
<p>C-5: No revisions required. C-6: No revisions required. C-5: No revisions required. C-6: No revisions required. NCEM 2nd Review: No revisions required.</p> <p>P372 (Annex) States: The Town of Bailey's initial FIRM was published in November 2004. At present, the Town is not participating in the NFIP.</p> <p><i>Correct the inconsistency of the Town of Bailey's NFIP participation, as documented through the plan.</i></p> <p>Note: The plan indicated that all participating jurisdictions in the plan are NFIP participants, but the Community Status Book indicates that the Town of Seagrove is not a participant in the NFIP. The documentation provided on page 610 in the plan is conflicting relative to the chart identifying the Town of Seagrove as a participant. Please provide an updated chart along with the updated status for the Town of Seagrove to provide consistency in the plan documentation.</p>				
ELEMENT D. PLAN REVIEW, EVALUATION, AND IMPLEMENTATION (applicable to plan updates only)				
D1. Was the plan revised to reflect changes in development? (Requirement §201.6(d)(3))	Section 1: Introduction, Section 6: Vulnerability Assessment a) Pg. 1.1, Sec. 6.6 Pages 5, 30-32,36-37 		X	
D2. Was the plan revised to reflect progress in local mitigation efforts? (Requirement §201.6(d)(3))	Section 2: Planning Process, Section 8: Mitigation Strategy & Section 9: Mitigation Action Plan a) Sec. 9.2, Pg. 9:2 – 9:27; Sec. 2.8, Pg. 2:16; Sec. 8.5, Pg.8:7 		X	

1. REGULATION CHECKLIST		Location in Plan (section and/or page number)	Met	Not Met
Regulation (44 CFR 201.6 Local Mitigation Plans)				
D3. Was the plan revised to reflect changes in priorities? (Requirement §201.6(d)(3))	Section 8: Mitigation Strategy & Section 9: Mitigation Action Plan a) Sec 9, Pg. 9:1-9:27; Sec. 8, Pg. 8:3-8:7 Sec.1, Page 6, Sec. 8, Page 623 ✓✓		X	
ELEMENT D: REQUIRED REVISIONS				
<p>NCEM 1st Review:</p> <p>D-1: Section 6 begins on page 6-458. Information not found. Section 6 page numbers revised.</p> <p>Section 1 Page 1: While the threat from hazardous events may never be fully eliminated, there is much we can do to lessen their potential impact upon our community and our citizens. By minimizing the impact of hazards upon our built environment, we can prevent such events from resulting in disasters. The concept and practice of reducing risks to people and property from known hazards is generally referred to as <i>hazard mitigation</i>. No changes in development impacted the jurisdiction's overall vulnerability.</p> <p>Section 6.6 While the threat from hazardous events may never be fully eliminated, there is much we can do to lessen their potential impact upon our community and our citizens. By minimizing the impact of hazards upon our built environment, we can prevent such events from resulting in disasters. The concept and practice of reducing risks to people and property from known hazards is generally referred to as <i>hazard mitigation</i>. Recent and/or potential new land development by the Region's jurisdictions has not represented a change in development that has or will impact the jurisdictions' overall vulnerability.</p> <p>D-2: No revisions required. D-3: No revisions required. NCEM 2nd Review: No revisions required.</p>				
ELEMENT E. PLAN ADOPTION				
E1. Does the Plan include documentation that the plan has been formally adopted by the governing body of the jurisdiction requesting approval? (Requirement §201.6(c)(5))	App. A (not yet adopted)		N/A	N/A
E2. For multi-jurisdictional plans, has each jurisdiction requesting approval of the plan documented formal plan adoption? (Requirement §201.6(c)(5))	App. A (not yet adopted)			X

1. REGULATION CHECKLIST	Location in Plan (section and/or page number)	Met	Not Met
Regulation (44 CFR 201.6 Local Mitigation Plans)			
<p>E1: The Davidson Randolph Regional MJ Hazard Mitigation plan has not been adopted by any participating jurisdiction in the plan.</p> <ul style="list-style-type: none"> The Plan must be adopted within one calendar year of FEMA’s “approval pending adoption” of the Plan. The updated Plan shall include a copy of the resolution or other documentation of formal adoption of the updated Plan within one calendar year. <p>For additional information, please see the “Local Mitigation Plan Review Guide”, Element E, Plan Adoption, dated October 1, 2011, Pages 28 - 29 and the Local Mitigation Handbook dated March 2013, Task 8.</p> <p>10/30/2020: Davidson County, Randolph County, and Town of Liberty have adopted the plan. Supporting documentation has been provided in this effort.</p> <p>11/13/2020: The City of Lexington has adopted the Davidson Randolph Regional plan. Supporting documentation has been submitted in this effort.</p> <p>11/19/2020: The Towns of Midway and Wallburg have adopted the Davidson Randolph Regional plan. Supporting documentation has been submitted in this effort.</p> <p>12/1/2020: The City of Archdale has adopted the Davidson Randolph Regional plan. Supporting documentation has been submitted in this effort.</p> <p>12/8/2020: The City of Trinity and Town of Franklinville have adopted the Davidson Randolph Regional plan. Supporting documentation has been submitted in this effort.</p> <p>12/30/20 The Town of Denton and the City of Thomasville provided adoption documentation.</p> <p>1/14/2021: The Cities of Randleman and Asheboro along with the Town of Ramseur have submitted adoption documentation.</p>			
ELEMENT F. ADDITIONAL STATE REQUIREMENTS (OPTIONAL FOR STATE REVIEWERS ONLY; NOT TO BE COMPLETED BY FEMA)			
F1.			
F2.			

1. REGULATION CHECKLIST	Location in Plan (section and/or page number)	Met	Not Met
Regulation (44 CFR 201.6 Local Mitigation Plans)			
ELEMENT F: REQUIRED REVISIONS			
PDF conversion of the document caused numerous page number discrepancies in Section 6.			
Table numbers in Section 6 are inconsistent and mis-numbered.			
" Error! Reference source not found." Page 6-459			
Section 6 page numbers revised.			
For the earthquake hazard vulnerability assessment, a probabilistic scenario was created to estimate the annualized loss for the Region. The results of the analysis reported at the U.S. Census tract level do not make it feasible to estimate losses at the municipal level. Since the scenario is annualized, no building counts are provided. Losses reported included losses due to building damage (structural and non-structural), contents, and inventory. However, like the analysis for hurricanes, the comparative annualized loss figure presented near the end of this section only utilizes building losses in order to provide consistency with the other hazards.			
Error! Reference source not found. summarizes the findings.			

SECTION 2: PLAN ASSESSMENT

INSTRUCTIONS: The purpose of the Plan Assessment is to offer the local community more comprehensive feedback to the community on the quality and utility of the plan in a narrative format. The audience for the Plan Assessment is not only the plan developer/local community planner, but also elected officials, local departments and agencies, and others involved in implementing the Local Mitigation Plan. The Plan Assessment must be completed by FEMA. The Assessment is an opportunity for FEMA to provide feedback and information to the community on: 1) suggested improvements to the Plan; 2) specific sections in the Plan where the community has gone above and beyond minimum requirements; 3) recommendations for plan implementation; and 4) ongoing partnership(s) and information on other FEMA programs, specifically RiskMAP and Hazard Mitigation Assistance programs. The Plan Assessment is divided into two sections:

1. Plan Strengths and Opportunities for Improvement
2. Resources for Implementing Your Approved Plan

Plan Strengths and Opportunities for Improvement is organized according to the plan Elements listed in the Regulation Checklist. Each Element includes a series of italicized bulleted items that are suggested topics for consideration while evaluating plans, but it is not intended to be a comprehensive list. FEMA Mitigation Planners are not required to answer each bullet item, and should use them as a guide to paraphrase their own written assessment (2-3 sentences) of each Element.

The Plan Assessment must not reiterate the required revisions from the Regulation Checklist or be regulatory in nature, and should be open-ended and to provide the community with suggestions for improvements or recommended revisions. The recommended revisions are suggestions for improvement and are not required to be made for the Plan to meet Federal regulatory requirements. The italicized text should be deleted once FEMA has added comments regarding strengths of the plan and potential improvements for future plan revisions. It is recommended that the Plan Assessment be a short synopsis of the overall strengths and weaknesses of the Plan (no longer than two pages), rather than a complete recap section by section.

Resources for Implementing Your Approved Plan provides a place for FEMA to offer information, data sources and general suggestions on the overall plan implementation and maintenance process. Information on other possible sources of assistance including, but not limited to, existing publications, grant funding or training opportunities, can be provided. States may add state and local resources, if available.

A. Plan Strengths and Opportunities for Improvement

This section provides a discussion of the strengths of the plan document and identifies areas where these could be improved beyond minimum requirements.

Element A: Planning Process

Strengths:

The Davidson Randolph Regional Hazard Mitigation Plan is a new regional plan prepared by a consulting firm, AECOM. The plan was facilitated under the direction of a professional planner, Kelly Keefe who served as the lead in this project. The Hazard Mitigation Planning Team represented a community-based planning team made up of representatives from the Counties of Davidson and Randolph as well as municipal departments and other key stakeholders to serve as critical partners in the planning process. In the preparation of this plan, a series of meetings and workshops were held to gain consensus and to initiate data collection with local government staff, community officials, neighboring communities, and other stakeholders. Local officials, residents, businesses, academia, and other private entities in the Region were also offered participation to be involved and offer input throughout the local mitigation planning process. The plan referenced sixty (60) surveys that were completed by the public in Appendix G.

Note: The Regional plan indicated that this plan development allowed resources to be shared amongst the participating jurisdictions and eases the administrative duties of all the participants in the plan.

Element B: Hazard Identification and Risk Assessment

Strengths:

The Davidson Randolph Regional Hazard Mitigation Plan provided a thorough and detailed risk assessment that identified the natural hazards affecting the planning areas and an assessment of vulnerability risks were identified. The plan identified the vulnerable structures that were and would be at risk for each hazard recognized. The dollar losses and potential dollar losses that the hazards can and could cause were also identified for each natural hazard. This regional development plan identified historical events as well as current and relevant occurrences since the previous plan approval of each individual plan.

Opportunities for Improvements:

In the next update, please be sure that NFIP documentation is consistent throughout the plan. If charts are used to identify NFIP jurisdictional participation, please be sure that any written verbiage correspond with what is reflected in the charts as well to provide consistency.

Element C: Mitigation Strategy

Strengths:

The Davidson Randolph County Regional Hazard Mitigation Plan provided a thorough capability assessment for each participating jurisdiction in the plan. It was evident that each capability was reviewed. Each participating jurisdiction identified its authorities, policies, programs, staff, funding, and other resources available to accomplish mitigation and reduce long-term vulnerability.

The mitigation strategy provided mitigation actions for each participating jurisdiction in the plan. It was evident that actions strategies were reviewed and agreed upon to what was relevant and most important to include in this regional plan development.

Element D: Plan Update, Evaluation, and Implementation (*Plan Updates Only*)

FEMA is always here to provide technical assistance to the State of North Carolina. There is also an online IS-328 training course that is available to anyone. The training covers the entire process of developing a new and updated plan. *Provided below is the hyperlink for easy access:*
<http://training.fema.gov/EMIWeb/IS/is328.asp>

B. Resources for Implementing Your Approved Plan

- **Local Mitigation Planning Handbook**
This Handbook provides guidance to local governments on developing or updating hazard mitigation plans to meet the requirements under the Code of Federal Regulations (CFR) Title 44 – Emergency Management and Assistance §201.6.
Use the Local Plan Guide and Handbook in tandem to understand technical requirements
<http://www.fema.gov/library/viewRecord.do?fromSearch=fromsearch&id=7209>
- **Integrating Mitigation Strategies with Local Planning**
This resource provides practical guidance on how to incorporate risk reduction strategies into existing local plans, policies, codes, and programs that guide community development or redevelopment patterns.
<http://www.fema.gov/library/viewRecord.do?id=7130>
- **Mitigation Ideas**
Communities can use this resource to identify and evaluate a range of potential mitigation actions for reducing risk to natural hazards and disasters.
<http://www.fema.gov/media-library/assets/documents/30627?id=6938>
- **Risk MAP Program:**
This resource provides an introduction to Risk MAP and information about the products Risk MAP offers to better understand flood risk. This information can help planning to reduce flood risk and communicate with residents.
<https://www.fema.gov/risk-map-program-information-community-officials>

**SECTION 3:
MULTI-JURISDICTION SUMMARY SHEET (OPTIONAL)**

INSTRUCTIONS: For multi-jurisdictional plans, a Multi-jurisdiction Summary Spreadsheet may be completed by listing each participating jurisdiction, which required Elements for each jurisdiction were ‘Met’ or ‘Not Met,’ and when the adoption resolutions were received. This Summary Sheet does not imply that a mini-plan be developed for each jurisdiction; it should be used as an optional worksheet to ensure that each jurisdiction participating in the Plan has been documented and has met the requirements for those Elements (A through E).

MULTI-JURISDICTION SUMMARY SHEET												
#	Jurisdiction Name	Jurisdiction Type (city/borough/ township/ village, etc.)	Plan POC	Mailing Address	Email	Phone	Requirements Met (Y/N)					
							A. Planning Process	B. Hazard Identification & Risk Assessment	C. Mitigation Strategy	D. Plan Review, Evaluation & Implementation	E. Plan Adoption	F. State Requirements
1	Davidson County	County					Y	Y	Y	Y	Y	
2	Denton	Town					Y	Y	Y	Y	Y	
3	Lexington	City					Y	Y	Y	Y	Y	
4	Midway	Town					Y	Y	Y	Y	Y	
5	Thomasville	City					Y	Y	Y	Y	Y	
6	Wallburg	Town					Y	Y	Y	Y	Y	
7	Randolph County	County					Y	Y	Y	Y	Y	
8	Archdale	City					Y	Y	Y	Y	Y	
9	Asheboro	City					Y	Y	Y	Y	Y	
10	Franklinville	Town					Y	Y	Y	Y	Y	

MULTI-JURISDICTION SUMMARY SHEET

#	Jurisdiction Name	Jurisdiction Type (city/borough/ township/ village, etc.)	Plan POC	Mailing Address	Email	Phone	Requirements Met (Y/N)					
							A. Planning Process	B. Hazard Identification & Risk Assessment	C. Mitigation Strategy	D. Plan Review, Evaluation & Implementation	E. Plan Adoption	F. State Requirements
11	Liberty	Town					Y	Y	Y	Y	Y	
12	Ramseur	Town					Y	Y	Y	Y	Y	
13	Randleman	City					Y	Y	Y	Y	Y	
14	Seagrove	Town					Y	Y	Y	Y	N	
15	Staley	Town					Y	Y	Y	Y	Y	
16	Trinity	City					Y	Y	Y	Y	Y	

Appendix C: State and Federal Approval Letters



FEMA

December 9, 2020

Mr. Steve McGugan
State Hazard Mitigation Officer
Assistant Director / Mitigation Section Chief
Division of Emergency Management
NC Department of Public Safety
200 Park Offices Drive
Durham, NC 27713

Reference: Multi-Jurisdictional Hazard Mitigation Plan: Davidson Randolph Regional

Dear Mr. McGugan:

This is a follow-up to our previous correspondence of October 30, 2020, in which we approved the Davidson Randolph Regional Multi-Jurisdictional Hazard Mitigation Plan and all the participating communities that submitted their resolutions at the time of plan approval. We have recently received from your office the following resolutions for inclusion within this plan and subsequently have approved the communities under the approved Davidson Randolph Regional Multi-Jurisdictional Hazard Mitigation Plan effective December 8, 2020:

- City of Trinity
- Town of Franklinville

The approved participating communities are hereby eligible applicants through the State for the following mitigation grant programs administered by the Federal Emergency Management Agency (FEMA):

- Hazard Mitigation Grant Program (HMGP)
- Flood Mitigation Assistance (FMA)
- Building Resilient Infrastructure and Communities (BRIC)

National Flood Insurance Program (NFIP) participation is required for some programs.

We commend the participants in the Davidson Randolph Regional Multi-Jurisdictional Hazard Mitigation Plan for the development of a solid, workable plan that will guide hazard mitigation activities over the coming years. Please note that all requests for funding will be evaluated individually according to the specific eligibility and other requirements of the particular program under which the application is submitted. For example, a specific mitigation activity or project identified in the plan may not meet the eligibility requirements for FEMA funding, and even eligible mitigation activities are not automatically approved for FEMA funding under any of the aforementioned programs.

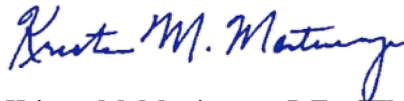
We strongly encourage each community to perform an annual review and assessment of the effectiveness of their hazard mitigation plan; however, a formal plan update is required at least every five (5) years. We also encourage each community to conduct a plan update process within one (1) year of being

included within a Presidential Disaster Declaration or of the adoption of major modifications to their local Comprehensive Land Use Plan or other plans that affect hazard mitigation or land use and development.

When the Plan is amended or revised, the amendments and revisions should be incorporated into the next plan update. If the Plan is not updated prior to the required five (5) year update, please ensure that the Draft update is submitted at least six (6) months prior to expiration of this plan approval.

If you or the participants in the Davidson Randolph Regional Multi-Jurisdictional Hazard Mitigation Plan have any further questions or need any additional information, please do not hesitate to contact Catherine Strickland, of the Hazard Mitigation Assistance Branch, at (770) 220-5328 or Edwardine S. Marrone, of my staff, at (404) 433-3968.

Sincerely,

A handwritten signature in blue ink that reads "Kristen M. Martinenza". The signature is written in a cursive style.

Kristen M. Martinenza, P.E., CFM
Branch Chief
Risk Analysis
FEMA Region IV



FEMA

October 30, 2020

Mr. Steve McGugan
State Hazard Mitigation Officer
Assistant Director / Mitigation Section Chief
Division of Emergency Management
NC Department of Public Safety
200 Park Offices Drive
Durham, NC 27713

Reference: Multi-Jurisdictional Hazard Mitigation Plan: Davidson Randolph Regional

Dear Mr. McGugan:

We are pleased to inform you that the Davidson Randolph Regional Multi-Jurisdictional Hazard Mitigation Plan is in compliance with the Federal hazard mitigation planning requirements resulting from the Disaster Mitigation Act of 2000, as contained in 44 CFR 201.6. Effective October 30, 2020, the plan is approved for a period of five (5) years, to October 29, 2025.

This plan approval extends to the following participating jurisdictions that provided copies of their resolutions adopting the plan:

- Randolph County, Unincorporated
- Town of Liberty
- Davidson County, Unincorporated

The approved participating jurisdictions are hereby eligible applicants through the State for the following mitigation grant programs administered by the Federal Emergency Management Agency (FEMA):

- Hazard Mitigation Grant Program (HMGP)
- Flood Mitigation Assistance (FMA)
- Building Resilient Infrastructure and Communities (BRIC)

National Flood Insurance Program (NFIP) participation is required for some programs.

We commend the participants of the Davidson Randolph Regional Multi-Jurisdictional Hazard Mitigation Plan for the development of a solid, workable plan that will guide hazard mitigation activities over the coming years. Please note that all requests for funding will be evaluated individually according to the specific eligibility and other requirements of the particular program under which the application is submitted. For example, a specific mitigation activity or project identified in the plan may not meet the eligibility requirements for FEMA funding, and even eligible mitigation activities are not automatically approved for FEMA funding under any of the aforementioned programs.

We strongly encourage each community to perform an annual review and assessment of the effectiveness of their hazard mitigation plan; however, a formal plan update is required at least every five (5) years.

We also encourage each community to conduct a plan update process within one (1) year of being included in a Presidential Disaster Declaration or of the adoption of major modifications to their local Comprehensive Land Use Plan or other plans that affect hazard mitigation or land use and development. When you prepare a comprehensive plan update, it must be resubmitted through the State as a “plan update” and is subject to a formal review and approval process by our office. If the plan is not updated prior to the required five (5) year update, please ensure that the draft update is submitted at least six (6) months prior to expiration of this plan.

The State and the participants in the Davidson Randolph Regional Multi-Jurisdictional Hazard Mitigation Plan should be commended for their close coordination and communications with our office in the review and subsequent approval of the plan. If you or Davidson Randolph Regional have any questions or need any additional information, please do not hesitate to contact Cathy Strickland, of the Hazard Mitigation Assistance Branch, at (770) 220-5328 or Edwardine S. Marrone, of my staff, at (404) 433-3968.

Sincerely,

A handwritten signature in blue ink that reads "Kristen M. Martinenza". The signature is written in a cursive style.

Kristen M. Martinenza, P.E., CFM
Branch Chief
Risk Analysis
FEMA Region IV



FEMA

January 4, 2021

Mr. Steve McGugan
State Hazard Mitigation Officer
Assistant Director / Mitigation Section Chief
Division of Emergency Management
NC Department of Public Safety
200 Park Offices Drive
Durham, NC 27713

Reference: Multi-Jurisdictional Hazard Mitigation Plan: Davidson Randolph Regional

Dear Mr. McGugan:

This is a follow-up to our previous correspondence of October 30, 2020, in which we approved the Davidson Randolph Regional Multi-Jurisdictional Hazard Mitigation Plan and all the participating communities that submitted their resolutions at the time of plan approval. We have recently received from your office the following resolutions for inclusion within this plan and subsequently have approved the communities under the approved Davidson Randolph Regional Multi-Jurisdictional Hazard Mitigation Plan effective December 30, 2020:

- Town of Denton
- City of Thomasville

The approved participating communities are hereby eligible applicants through the State for the following mitigation grant programs administered by the Federal Emergency Management Agency (FEMA):

- Hazard Mitigation Grant Program (HMGP)
- Flood Mitigation Assistance (FMA)
- Building Resilient Infrastructure and Communities (BRIC)

National Flood Insurance Program (NFIP) participation is required for some programs.

We commend the participants in the Davidson Randolph Regional Multi-Jurisdictional Hazard Mitigation Plan for the development of a solid, workable plan that will guide hazard mitigation activities over the coming years. Please note that all requests for funding will be evaluated individually according to the specific eligibility and other requirements of the particular program under which the application is submitted. For example, a specific mitigation activity or project identified in the plan may not meet the eligibility requirements for FEMA funding, and even eligible mitigation activities are not automatically approved for FEMA funding under any of the aforementioned programs.

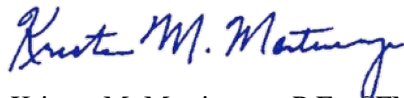
We strongly encourage each community to perform an annual review and assessment of the effectiveness of their hazard mitigation plan; however, a formal plan update is required at least every five (5) years.

We also encourage each community to conduct a plan update process within one (1) year of being included within a Presidential Disaster Declaration or of the adoption of major modifications to their local Comprehensive Land Use Plan or other plans that affect hazard mitigation or land use and development.

When the Plan is amended or revised, the amendments and revisions should be incorporated into the next plan update. If the Plan is not updated prior to the required five (5) year update, please ensure that the Draft update is submitted at least six (6) months prior to expiration of this plan approval.

If you or the participants in the Davidson Randolph Regional Multi-Jurisdictional Hazard Mitigation Plan have any further questions or need any additional information, please do not hesitate to contact Celicia A. Davis, of the Hazard Mitigation Assistance Branch, at (770) 220-5253, Dontrey L. Garnett, of the Hazard Mitigation Assistance Branch, at (770) 220-3145, or Edwardine S. Marrone, of my staff, at (404) 433-3968.

Sincerely,

A handwritten signature in blue ink that reads "Kristen M. Martinenza". The signature is written in a cursive style with a large, looped initial "K".

Kristen M. Martinenza, P.E., CFM
Branch Chief
Risk Analysis
FEMA Region IV



FEMA

December 1, 2020

Mr. Steve McGugan
State Hazard Mitigation Officer
Assistant Director / Mitigation Section Chief
Division of Emergency Management
NC Department of Public Safety
200 Park Offices Drive
Durham, NC 27713

Reference: Multi-Jurisdictional Hazard Mitigation Plan: Davidson Randolph Regional

Dear Mr. McGugan:

This is a follow-up to our previous correspondence of October 30, 2020, in which we approved the Davidson Randolph Regional Multi-Jurisdictional Hazard Mitigation Plan and all the participating communities that submitted their resolutions at the time of plan approval. We have recently received from your office the following resolution for inclusion within this plan and subsequently have approved the community under the approved Davidson Randolph Regional Multi-Jurisdictional Hazard Mitigation Plan effective December 1, 2020:

- City of Archdale

The approved participating community is hereby an eligible applicant through the State for the following mitigation grant programs administered by the Federal Emergency Management Agency (FEMA):

- Hazard Mitigation Grant Program (HMGP)
- Flood Mitigation Assistance (FMA)
- Building Resilient Infrastructure and Communities (BRIC)

National Flood Insurance Program (NFIP) participation is required for some programs.

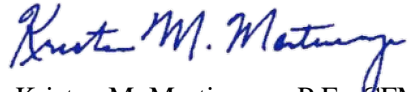
We commend the participants in the Davidson Randolph Regional Multi-Jurisdictional Hazard Mitigation Plan for the development of a solid, workable plan that will guide hazard mitigation activities over the coming years. Please note that all requests for funding will be evaluated individually according to the specific eligibility and other requirements of the particular program under which the application is submitted. For example, a specific mitigation activity or project identified in the plan may not meet the eligibility requirements for FEMA funding, and even eligible mitigation activities are not automatically approved for FEMA funding under any of the aforementioned programs.

We strongly encourage each community to perform an annual review and assessment of the effectiveness of their hazard mitigation plan; however, a formal plan update is required at least every five (5) years. We also encourage each community to conduct a plan update process within one (1) year of being included within a Presidential Disaster Declaration or of the adoption of major modifications to their local Comprehensive Land Use Plan or other plans that affect hazard mitigation or land use and development.

When the Plan is amended or revised, the amendments and revisions should be incorporated into the next plan update. If the Plan is not updated prior to the required five (5) year update, please ensure that the Draft update is submitted at least six (6) months prior to expiration of this plan approval.

If you or the participants in the Davidson Randolph Regional Multi-Jurisdictional Hazard Mitigation Plan have any further questions or need any additional information, please do not hesitate to contact Catherine Strickland, of the Hazard Mitigation Assistance Branch, at (770) 220-5328 or Edwardine S. Marrone, of my staff, at (404) 433-3968.

Sincerely,

A handwritten signature in blue ink that reads "Kristen M. Martinenza". The signature is written in a cursive style.

Kristen M. Martinenza, P.E., CFM
Branch Chief
Risk Analysis
FEMA Region IV



FEMA

February 8, 2021

Mr. Steve McGugan
State Hazard Mitigation Officer
Assistant Director / Mitigation Section Chief
Division of Emergency Management
NC Department of Public Safety
200 Park Offices Drive
Durham, NC 27713

Reference: Multi-Jurisdictional Hazard Mitigation Plan: Davidson Randolph Regional

Dear Mr. McGugan:

This is a follow-up to our previous correspondence of October 30, 2020, in which we approved the Davidson Randolph Regional Multi-Jurisdictional Hazard Mitigation Plan and all the participating communities that submitted their resolutions at the time of plan approval. We have recently received from your office the following resolution for inclusion within this plan and subsequently have approved the community under the approved Davidson Randolph Regional Multi-Jurisdictional Hazard Mitigation Plan effective February 4, 2021:

- Town of Seagrove

The approved participating community is hereby an eligible applicant through the State for the following mitigation grant programs administered by the Federal Emergency Management Agency (FEMA):

- Hazard Mitigation Grant Program (HMGP)
- Flood Mitigation Assistance (FMA)
- Building Resilient Infrastructure and Communities (BRIC)

National Flood Insurance Program (NFIP) participation is required for some programs.

We commend the participants in the Davidson Randolph Regional Multi-Jurisdictional Hazard Mitigation Plan for the development of a solid, workable plan that will guide hazard mitigation activities over the coming years. Please note that all requests for funding will be evaluated individually according to the specific eligibility and other requirements of the particular program under which the application is submitted. For example, a specific mitigation activity or project identified in the plan may not meet the eligibility requirements for FEMA funding, and even eligible mitigation activities are not automatically approved for FEMA funding under any of the aforementioned programs.

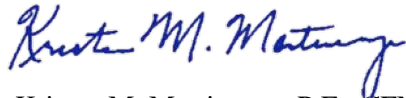
We strongly encourage each community to perform an annual review and assessment of the effectiveness of their hazard mitigation plan; however, a formal plan update is required at least every five (5) years.

We also encourage each community to conduct a plan update process within one (1) year of being included within a Presidential Disaster Declaration or of the adoption of major modifications to their local Comprehensive Land Use Plan or other plans that affect hazard mitigation or land use and development.

When the Plan is amended or revised, the amendments and revisions should be incorporated into the next plan update. If the Plan is not updated prior to the required five (5) year update, please ensure that the Draft update is submitted at least six (6) months prior to expiration of this plan approval.

If you or the participants in the Davidson Randolph Regional Multi-Jurisdictional Hazard Mitigation Plan have any further questions or need any additional information, please do not hesitate to contact Celicia A. Davis, of the Hazard Mitigation Assistance Branch, at (770) 220-5253, Dontrey L. Garnett, of the Hazard Mitigation Assistance Branch, at (770) 220-3145 or Edwardine S. Marrone, of my staff, at (404) 433-3968.

Sincerely,

A handwritten signature in blue ink that reads "Kristen M. Martinenza". The signature is written in a cursive style.

Kristen M. Martinenza, P.E., CFM
Branch Chief
Risk Analysis
FEMA Region IV



FEMA

November 19, 2020

Mr. Steve McGugan
State Hazard Mitigation Officer
Assistant Director / Mitigation Section Chief
Division of Emergency Management
NC Department of Public Safety
200 Park Offices Drive
Durham, NC 27713

Reference: Multi-Jurisdictional Hazard Mitigation Plan: Davidson Randolph Regional

Dear Mr. McGugan:

This is a follow-up to our previous correspondence of October 30, 2020, in which we approved the Davidson Randolph Regional Multi-Jurisdictional Hazard Mitigation Plan and all the participating communities that submitted their resolutions at the time of plan approval. We have recently received from your office the following resolutions for inclusion within this plan and subsequently have approved the communities under the approved Davidson Randolph Regional Multi-Jurisdictional Hazard Mitigation Plan effective November 19, 2020:

- Town of Midway
- Town of Wallburg

The approved participating communities are hereby eligible applicants through the State for the following mitigation grant programs administered by the Federal Emergency Management Agency (FEMA):

- Hazard Mitigation Grant Program (HMGP)
- Flood Mitigation Assistance (FMA)
- Building Resilient Infrastructure and Communities (BRIC)

National Flood Insurance Program (NFIP) participation is required for some programs.

We commend the participants in the Davidson Randolph Regional Multi-Jurisdictional Hazard Mitigation Plan for the development of a solid, workable plan that will guide hazard mitigation activities over the coming years. Please note that all requests for funding will be evaluated individually according to the specific eligibility and other requirements of the particular program under which the application is submitted. For example, a specific mitigation activity or project identified in the plan may not meet the eligibility requirements for FEMA funding, and even eligible mitigation activities are not automatically approved for FEMA funding under any of the aforementioned programs.


We strongly encourage each community to perform an annual review and assessment of the effectiveness of their hazard mitigation plan; however, a formal plan update is required at least every five (5) years. We also encourage each community to conduct a plan update process within one (1) year of being

included within a Presidential Disaster Declaration or of the adoption of major modifications to their local Comprehensive Land Use Plan or other plans that affect hazard mitigation or land use and development.

When the Plan is amended or revised, the amendments and revisions should be incorporated into the next plan update. If the Plan is not updated prior to the required five (5) year update, please ensure that the Draft update is submitted at least six (6) months prior to expiration of this plan approval.

If you or the participants in the Davidson Randolph Regional Multi-Jurisdictional Hazard Mitigation Plan have any further questions or need any additional information, please do not hesitate to contact Catherine Strickland, of the Hazard Mitigation Assistance Branch, at (770) 220-5328 or Edwardine S. Marrone, of my staff, at (404) 433-3968.

Sincerely,

A handwritten signature in blue ink that reads "Kristen M. Martinenza". The signature is written in a cursive style with a large, stylized initial 'K'.

Kristen M. Martinenza, P.E., CFM
Branch Chief
Risk Analysis
FEMA Region IV



FEMA

January 19, 2021

Mr. Steve McGugan
State Hazard Mitigation Officer
Assistant Director / Mitigation Section Chief
Division of Emergency Management
NC Department of Public Safety
200 Park Offices Drive
Durham, NC 27713

Reference: Multi-Jurisdictional Hazard Mitigation Plan: Davidson Randolph Regional

Dear Mr. McGugan:

This is a follow-up to our previous correspondence of October 30, 2020, in which we approved the Davidson Randolph Regional Multi-Jurisdictional Hazard Mitigation Plan and all the participating communities that submitted their resolutions at the time of plan approval. We have recently received from your office the following resolutions for inclusion within this plan and subsequently have approved the communities under the approved Davidson Randolph Regional Multi-Jurisdictional Hazard Mitigation Plan effective January 14, 2021:

- City of Randleman
- City of Asheboro
- Town of Ramseur

The approved participating communities are hereby eligible applicants through the State for the following mitigation grant programs administered by the Federal Emergency Management Agency (FEMA):

- Hazard Mitigation Grant Program (HMGP)
- Flood Mitigation Assistance (FMA)
- Building Resilient Infrastructure and Communities (BRIC)

National Flood Insurance Program (NFIP) participation is required for some programs.

We commend the participants in the Davidson Randolph Regional Multi-Jurisdictional Hazard Mitigation Plan for the development of a solid, workable plan that will guide hazard mitigation activities over the coming years. Please note that all requests for funding will be evaluated individually according to the specific eligibility and other requirements of the particular program under which the application is submitted. For example, a specific mitigation activity or project identified in the plan may not meet the eligibility requirements for FEMA funding, and even eligible mitigation activities are not automatically approved for FEMA funding under any of the aforementioned programs.

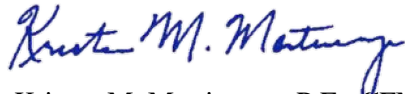
We strongly encourage each community to perform an annual review and assessment of the effectiveness of their hazard mitigation plan; however, a formal plan update is required at least every five (5) years.

We also encourage each community to conduct a plan update process within one (1) year of being included within a Presidential Disaster Declaration or of the adoption of major modifications to their local Comprehensive Land Use Plan or other plans that affect hazard mitigation or land use and development.

When the Plan is amended or revised, the amendments and revisions should be incorporated into the next plan update. If the Plan is not updated prior to the required five (5) year update, please ensure that the Draft update is submitted at least six (6) months prior to expiration of this plan approval.

If you or the participants in the Davidson Randolph Regional Multi-Jurisdictional Hazard Mitigation Plan have any further questions or need any additional information, please do not hesitate to contact Celicia A. Davis, of the Hazard Mitigation Assistance Branch, at (770) 220-5253, Dontrey L. Garnett, of the Hazard Mitigation Assistance Branch, at (770) 220-3145 or Edwardine S. Marrone, of my staff, at (404) 433-3968.

Sincerely,

A handwritten signature in blue ink that reads "Kristen M. Martinenza". The signature is written in a cursive style.

Kristen M. Martinenza, P.E., CFM
Branch Chief
Risk Analysis
FEMA Region IV



FEMA

December 14, 2020

Mr. Steve McGugan
State Hazard Mitigation Officer
Assistant Director / Mitigation Section Chief
Division of Emergency Management
NC Department of Public Safety
200 Park Offices Drive
Durham, NC 27713

Reference: Multi-Jurisdictional Hazard Mitigation Plan: Davidson Randolph Regional

Dear Mr. McGugan:

This is a follow-up to our previous correspondence of October 30, 2020, in which we approved the Davidson Randolph Regional Multi-Jurisdictional Hazard Mitigation Plan and all the participating communities that submitted their resolutions at the time of plan approval. We have recently received from your office the following resolution for inclusion within this plan and subsequently have approved the community under the approved Davidson Randolph Regional Multi-Jurisdictional Hazard Mitigation Plan effective December 11, 2020:

- City of Staley

The approved participating community is hereby an eligible applicant through the State for the following mitigation grant programs administered by the Federal Emergency Management Agency (FEMA):

- Hazard Mitigation Grant Program (HMGP)
- Flood Mitigation Assistance (FMA)
- Building Resilient Infrastructure and Communities (BRIC)

National Flood Insurance Program (NFIP) participation is required for some programs.

We commend the participants in the Davidson Randolph Regional Multi-Jurisdictional Hazard Mitigation Plan for the development of a solid, workable plan that will guide hazard mitigation activities over the coming years. Please note that all requests for funding will be evaluated individually according to the specific eligibility and other requirements of the particular program under which the application is submitted. For example, a specific mitigation activity or project identified in the plan may not meet the eligibility requirements for FEMA funding, and even eligible mitigation activities are not automatically approved for FEMA funding under any of the aforementioned programs.

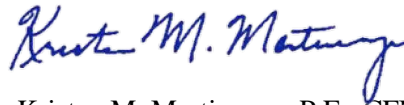
We strongly encourage each community to perform an annual review and assessment of the effectiveness of their hazard mitigation plan; however, a formal plan update is required at least every five (5) years. We also encourage each community to conduct a plan update process within one (1) year of being

included within a Presidential Disaster Declaration or of the adoption of major modifications to their local Comprehensive Land Use Plan or other plans that affect hazard mitigation or land use and development.

When the Plan is amended or revised, the amendments and revisions should be incorporated into the next plan update. If the Plan is not updated prior to the required five (5) year update, please ensure that the Draft update is submitted at least six (6) months prior to expiration of this plan approval.

If you or the participants in the Davidson Randolph Regional Multi-Jurisdictional Hazard Mitigation Plan have any further questions or need any additional information, please do not hesitate to contact Celicia A. Davis, of the Hazard Mitigation Assistance Branch, at (770) 220-5253, Dontrey L. Garnett, of the Hazard Mitigation Assistance Branch, at (770) 220-3145 or Edwardine S. Marrone, of my staff, at (404) 433-3968.

Sincerely,

A handwritten signature in blue ink that reads "Kristen M. Martinenza". The signature is fluid and cursive, with the first name "Kristen" being the most prominent.

Kristen M. Martinenza, P.E., CFM
Branch Chief
Risk Analysis
FEMA Region IV

Appendix D: Public Outreach Strategy

This appendix to the Davidson Randolph Regional Hazard Mitigation Plan contains a copy of the Public Outreach Strategy to guide the public outreach element of the mitigation planning process.

Public Outreach Strategy

Project Summary

The counties of Davidson and Randolph, in coordination with their participating municipal jurisdictions, are updating their regional hazard mitigation plan that covers the two-county area. The Davidson Randolph Regional Hazard Mitigation Plan will identify local policies and actions for reducing risk and future losses from natural hazards such as floods, severe storms, wildfires, and winter weather.

The plan will also serve to meet key federal planning regulations which require local governments to develop a hazard mitigation plan as a condition for receiving certain types of non-emergency disaster assistance, including funding for hazard mitigation projects. These mitigation planning requirements stem from the Disaster Mitigation Act of 2000, which was passed by the U.S. Congress in October of 2000. This Act amended federal law to require that all states and local governments must have hazard mitigation plans in place in order to be eligible to apply for funding under such programs as the Hazard Mitigation Grant Program (HMGP) and the Pre-Disaster Mitigation (PDM) program.

Public Outreach

A key element in the mitigation planning process is the discussion it promotes among community members about creating a safer, more disaster-resilient community. A plan that accurately reflects the community's values and priorities is likely to have greater legitimacy and "buy-in" and greater success in implementing mitigation actions and projects to reduce risk.¹ Therefore, the purpose of the Davidson Randolph Regional Hazard Mitigation Plan Public Outreach Strategy is to:

- Generate public interest;
- Solicit citizen input; and
- Engage additional partners in the planning process.

The following specific public outreach opportunities and methods have been identified for citizens and targeted stakeholders to participate at various points in the mitigation planning process, and are presented in more detail on the following pages:

1. In-person public meetings (2)
2. Public information website (including social media integration)
3. Project information fact sheet
4. Planning resources
5. Public participation survey

¹ FEMA, *Local Mitigation Planning Handbook*, March 2013.

OUTREACH METHOD 1
In-Person Public Meetings (2)
AVAILABILITY
May 16, 2019 and at each jurisdiction council meeting for adoption.
BRIEF DESCRIPTION
two public meetings will be scheduled at key points in the project timeline, one following the kick-off meeting with the Regional Hazard Mitigation Planning Committee, one following completion of the draft risk and capability assessments and one following completion of the draft plan (and prior to the plan's local adoption). These meetings will be coordinated and arranged by Davidson County with facilitation support from AECOM.
DETAILS
For all public meetings: <ul style="list-style-type: none"> • The purpose will be to inform the public on the process and current status of the regional planning process, as well as gain input to the process during the drafting stage and prior to plan completion and approval • AECOM will prepare presentation and handout materials as needed to help facilitate two-way communication with public meeting attendees
LEAD AGENCY
Davidson County/AECOM

OUTREACH METHOD 2
Public Information Website (including Social Media Integration)
AVAILABILITY
March 2019
BRIEF DESCRIPTION
A project information website will be hosted by North Carolina Emergency Management and will be available to the general public and to members of the Hazard Mitigation Planning Committee for the duration of the project at the following web address: https://gis.aecomonline.net/IRISK2/NCHMP.aspx?region=10 . The primary purpose of this site will be to share information relevant to the 2020 Davidson Randolph Regional Hazard Mitigation Plan planning process.
DETAILS
Specific resources to be included on this site include: <ul style="list-style-type: none"> • Project information fact sheet • Drafts of Regional Hazard Mitigation Plan sections • List of Local Jurisdiction Leads • List of project tasks and subtasks with schedule • PowerPoint files from Hazard Mitigation Planning Committee meetings • PDFs of existing county-level hazard mitigation plans for reference during the plan update process • Links to planning resources, including recently published FEMA hazard mitigation planning guidance • Social media integration including, but not limited to, Facebook, Twitter, Tumblr, and Pinterest
LEAD AGENCY
Davidson County/NCEM/AECOM

OUTREACH METHOD 3
Project Information Fact Sheet
AVAILABILITY
March 2019
BRIEF DESCRIPTION
A 1-page (double-sided) project information fact sheet will be available online in PDF format for the duration of the project. The primary purpose of this document will be to provide information on the regional planning process and to provide project contact information and links for interested parties to engage in the planning effort. This resource will be available on the project information website described above in Outreach Method 2. Printed copies may be made available on an as-needed basis.
DETAILS
Specific information to be provided in this fact sheet includes: <ul style="list-style-type: none"> • Project overview • Overview of the regional hazard mitigation planning process, including: <ul style="list-style-type: none"> ○ Public outreach ○ Risk assessment ○ Capability assessment ○ Mitigation strategy development ○ Plan maintenance ○ Plan adoption • Explanation of project leadership • Project schedule • Contact information and links to project information website • Project graphics/illustrations
LEAD AGENCY
Davidson County/AECOM

OUTREACH METHOD 4
Planning Resources
AVAILABILITY
March 2019
BRIEF DESCRIPTION
Mitigation planning resources will be made available for Hazard Mitigation Planning Committee members and other interested parties in order to promote education and participation in the mitigation planning process.
DETAILS
Specific planning resources will include: <ul style="list-style-type: none"> • FEMA mitigation planning guidance <ul style="list-style-type: none"> ○ <i>Local Mitigation Planning Handbook</i> ○ <i>Mitigation Ideas</i> ○ <i>Integrating Hazard Mitigation Into Local Planning</i> • Other appropriate planning resources as identified throughout the duration of the planning process
LEAD AGENCY
Davidson County/AECOM

OUTREACH METHOD 5
Public Participation Survey
AVAILABILITY
March 2019 to April 2020
BRIEF DESCRIPTION
An online public participation survey will be hosted by AECOM using the SurveyMonkey web hosting service and will be open to the public for a duration of approximately four months. The primary purpose of this survey will be to solicit input from any interested parties in the planning area and will be used so that individuals throughout the planning area have the opportunity to provide valuable information and feedback to the project team. The online survey will give individuals that are unable to attend the in-person meetings the opportunity to participate in the plan update process. Information from the online survey will allow the project team to better understand the types of hazards that most concern the public and the mitigation actions that are of particular interest. The survey will be made accessible through hyperlinks posted on the project information website and can be circulated via email, Facebook, etc. Additionally, hard copies of the survey will be distributed at the in-person public meetings. The feedback received will be evaluated and incorporated into the Hazard Mitigation Planning Committee's decision making process and the final plan.
DETAILS
Types of specific questions to be asked as part of this survey may include: <ul style="list-style-type: none"> • Personal history with natural hazards • Natural hazard concerns • Perception of vulnerable community assets • Importance of community assets • Priorities concerning natural hazard preparedness • Steps local government can take to reduce natural hazard risk • Types of mitigation activities deemed important • Personal interest in natural hazard mitigation • Effective ways to communicate with residents • Location in the floodplain • Questions regarding flood insurance • Personal actions to mitigate property • Mitigation activities planned for the respondent's household • Location within the planning area • Age (optional)* • Gender (optional) • Highest level of education (optional) • Length of time living in the planning area • Ownership of property versus rental status • Type of dwelling • Open comments** <p><i>* All information will be kept strictly confidential</i></p> <p><i>** Information will be processed and summarized by AECOM in order to produce summary statistics and summary responses</i></p>
LEAD AGENCY
Davidson County/AECOM

Appendix E: Project Information Fact Sheet

This appendix to the Davidson Randolph Regional Hazard Mitigation Plan contains a copy of the project information fact sheet that was developed to communicate information about the project to the general public and stakeholders, and to provide talking points for Hazard Mitigation Planning Committee members.



Davidson Randolph Regional Hazard Mitigation Plan

Natural hazards have the potential to cause property damage, loss of life, economic hardship, and threats to public health and safety. Hazard mitigation measures are the things we do today to be more protected in the future. They are actions taken before a disaster happens to reduce the impact of future hazard events on people and property in the community. Mitigation reduces the risk of loss and creates a more resilient and sustainable community.

Project Overview

The counties of Davidson and Randolph, in coordination with their participating municipal jurisdictions, are preparing a **regional hazard mitigation plan** that will cover the two-county Region. The Davidson Randolph Regional Hazard Mitigation Plan will identify local policies and actions for reducing risk and future losses from natural hazards such as floods, severe storms, wildfires, and winter weather.

The plan will also serve to meet key federal planning regulations which require local governments to develop a hazard mitigation plan as a condition for receiving certain types of non-emergency disaster assistance, including funding for hazard mitigation projects.

These requirements stem from the Disaster Mitigation Act of 2000 which was passed by the President in October of 2000. This Act mandates that all states and local governments must have hazard mitigation plans in place in order to be eligible to apply for funding under such programs as the Hazard Mitigation Grant Program (HMGP) and the Pre-Disaster Mitigation (PDM) program.

The Planning Process

The planning process for the Davidson Randolph Regional Hazard Mitigation Plan will consist of six main phases described in detail in the following sections: **public outreach, risk assessment, capability assessment, mitigation strategy development, plan maintenance, and plan adoption.**



Public Outreach

The goals of the public outreach strategy for this planning effort are to: generate public interest, solicit citizen input, and engage additional partners in the planning process.

Public outreach will include two open public meetings, a project information website (the Davidson Randolph Hazard Mitigation Planning website located at <https://gis.aecomonline.net/IRISK2/NCHMP.aspx?region=10>), a web-based public participation survey (<https://www.surveymonkey.com/r/6PVBN7V>), and updates and information shared through social media, such as on Facebook.

Risk Assessment

The desired outcomes of a risk assessment are an evaluation of each identified hazard's potential impacts on the people, economy, and built and natural environments in the planning area plus an understanding of each participating jurisdiction's overall vulnerability and most significant risks. These potential impacts and a thorough understanding of the overall vulnerability can be used to create problem statements and identify mitigation actions to reduce risk.

Capability Assessment

Each participating jurisdiction has a unique set of capabilities, including authorities, policies, programs, staff, funding, and other resources available to accomplish mitigation and reduce long-term vulnerability. By reviewing the existing capabilities in each jurisdiction, the planning team can identify capabilities that currently reduce disaster losses or could be used to reduce losses in the future.

Mitigation Strategy Development

The primary purpose of mitigation planning is to systematically identify policies, actions, and activities to reduce the impact that future natural hazard occurrences will have on people and property in the planning area. Mitigation strategy development includes long-range mitigation goals common to the planning area and short-term mitigation actions specific to each participating jurisdiction.

Plan Maintenance

Plan maintenance is the process established to track the plan's implementation and to aid in updating the plan every five years. These procedures help to ensure that the mitigation strategy is implemented according to the plan. They also provide the foundation for an ongoing mitigation program, standardize long-term monitoring of hazard-related activities, integrate mitigation principles into local officials' daily job responsibilities, and maintain momentum through continued engagement and accountability in the plan's progress.

Plan Adoption

Each participating jurisdiction seeking plan approval must adopt the plan. Adoption by the local governing body demonstrates the community's commitment to implementing the mitigation strategy and authorizes responsible agencies to execute their actions. The final plan is not approved until the community adopts the plan and FEMA receives documentation of formal adoption by the governing body of the jurisdictions requesting approval.

Project Leadership

This regional planning effort is being led by the Davidson County Emergency Management, with technical assistance from AECOM. A local Hazard Mitigation Planning Committee made up of local officials, representatives, and stakeholders has been established to guide this process. In addition, local points of contact have been established for each of the four counties as well as all of the participating municipal jurisdictions. Planning committee meetings and open public meetings will be scheduled to occur at key points throughout the project timeline.

Schedule

The planning process began in March 2019 and a fully updated plan is expected to be ready for review by the North Carolina Division of Emergency Management and the Federal Emergency Management Agency by June 2020. Draft documents will be available on the project information website at various stages in the planning process.

For More Information

To learn more about this project, or to find out how you can be involved, please contact Alton Haynes, Davidson County Emergency Management Coordinator, at (336) 242-2280 or Alton.Hanes@DavidsonCountyNC.gov.

Additional information and regular updates throughout the duration of this project can be found on the Davidson Randolph Hazard Mitigation Planning website at <https://gis.aecomonline.net/IRISK2/NCHMP.aspx?region=10>.



Appendix F: Public Participation Survey

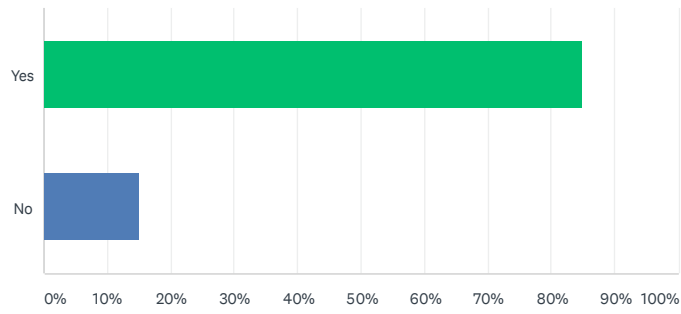
This appendix to the Davidson Randolph Regional Hazard Mitigation Plan contains a summary of the results obtained through the public participation survey offered from March 2019 to April 2020. The survey was conducted online through SurveyMonkey, an online survey software provider, and was also made available in print form at public meetings and at other locations throughout the planning area. These written responses were added to the online database and are reflected in the summary report provided in this appendix.

There was a total of 60 surveys completed by the public. Of those 60 surveys, here are some key facts:

- 85% of residents have experienced or been impacted by a disaster.
 - Winter Weather was the most common at 88% with Dam/Levee Failure at the least common at only 1%
- 47% of the residents stated they were very concerned about their community being impacted by Thunderstorm and 74% stated they were not concerned about Earthquake.
- 61% of the residents ranked *People: Loss of life and/or injuries* as the most vulnerable to being susceptible to natural hazards and 50% ranked *Cultural/Historic: Damage or loss of libraries, museums, historic properties, etc.* as the least vulnerable.
- When asked which assets are most important 94% said *Fire, Police and EMS stations, and Hospitals and Medical Facilities*.
- 91% stated that *protecting critical facilities (hospitals, police stations, fire stations, etc.)* is most important for planning against natural hazards.
- 73% of the residents stated that the *internet (social media)* is the best way for them to receive information about natural hazards. 51-60% also stated *internet (web pages), mobile messages/alerts and mail* were the best ways.
- Only 1% of the residents live in a floodplain.
- 63% of the residents have lived in the Bladen Columbus Robeson area for 20 years or more.

Q1 Have you ever experienced or been impacted by a natural disaster?

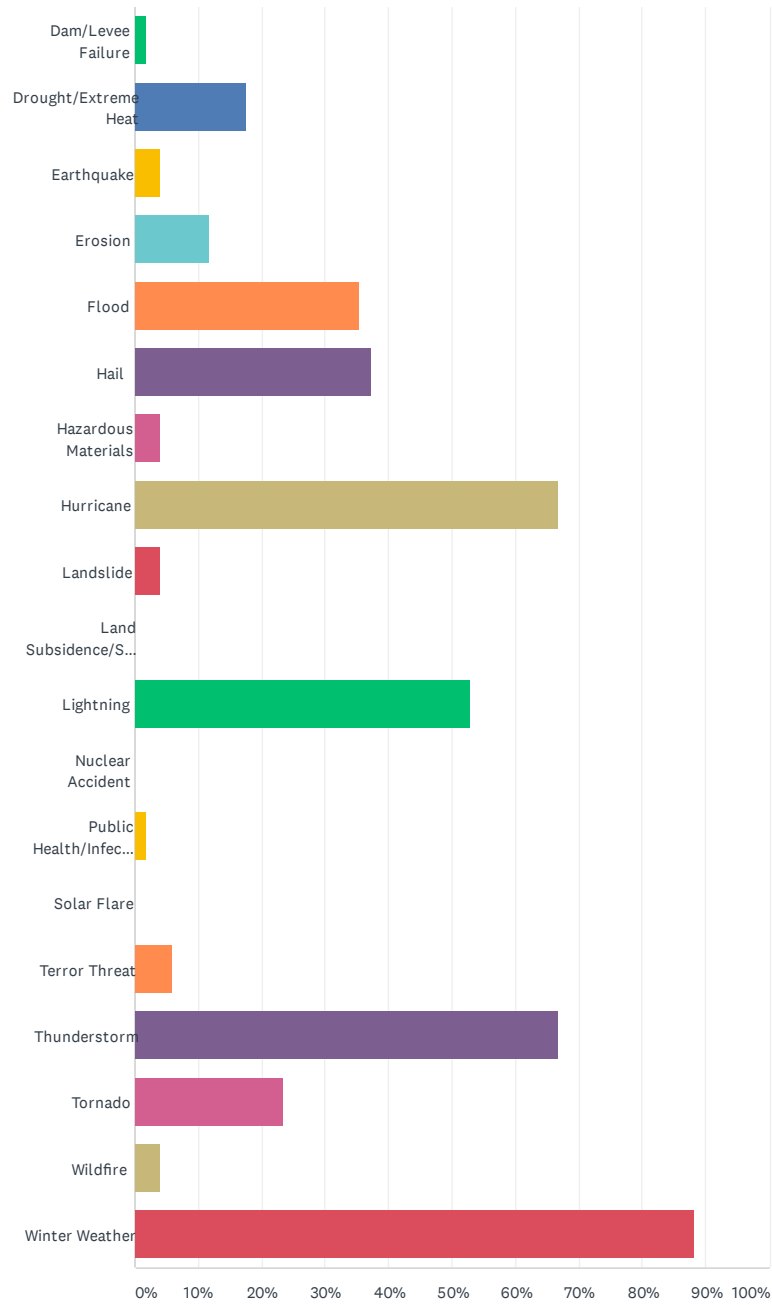
Answered: 60 Skipped: 0



ANSWER CHOICES	RESPONSES	
Yes	85.00%	51
No	15.00%	9
TOTAL		60

Q2 If yes, Which of these natural hazards have you experienced or been impacted by? (Check all that apply.)

Answered: 51 Skipped: 9

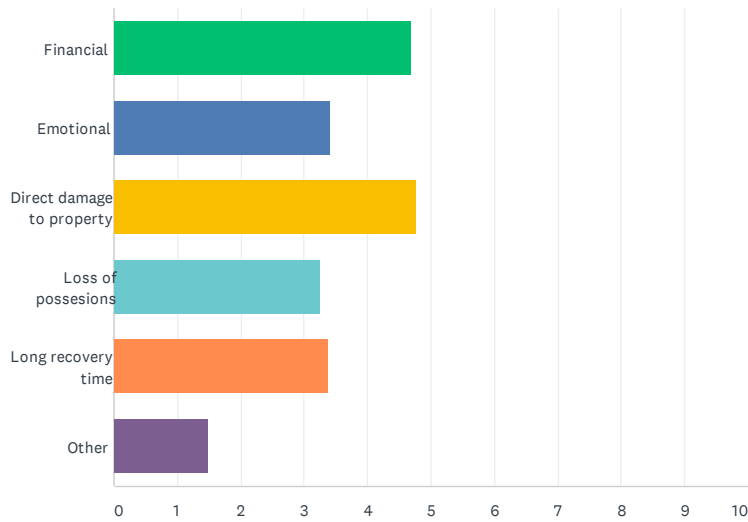


2019 Davidson-Randolph Regional Hazard Mitigation Plan

ANSWER CHOICES	RESPONSES	
Dam/Levee Failure	1.96%	1
Drought/Extreme Heat	17.65%	9
Earthquake	3.92%	2
Erosion	11.76%	6
Flood	35.29%	18
Hail	37.25%	19
Hazardous Materials	3.92%	2
Hurricane	66.67%	34
Landslide	3.92%	2
Land Subsidence/Sinkhole	0.00%	0
Lightning	52.94%	27
Nuclear Accident	0.00%	0
Public Health/Infectious Disease Threat	1.96%	1
Solar Flare	0.00%	0
Terror Threat	5.88%	3
Thunderstorm	66.67%	34
Tornado	23.53%	12
Wildfire	3.92%	2
Winter Weather	88.24%	45
Total Respondents: 51		

Q3 What was the most difficult part for you in recovering from past disasters that you have experienced? (1 being most difficult and 6 being least difficult.)

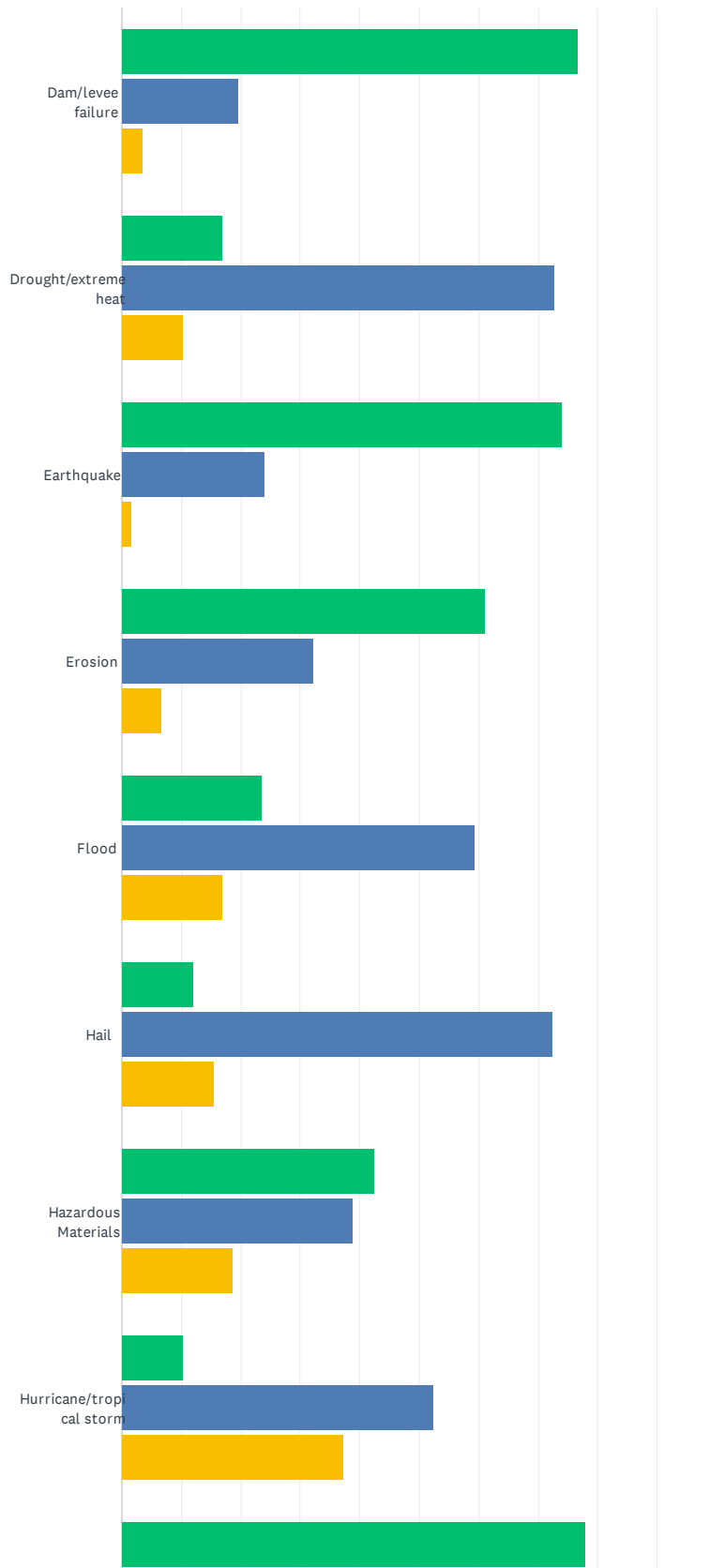
Answered: 53 Skipped: 7



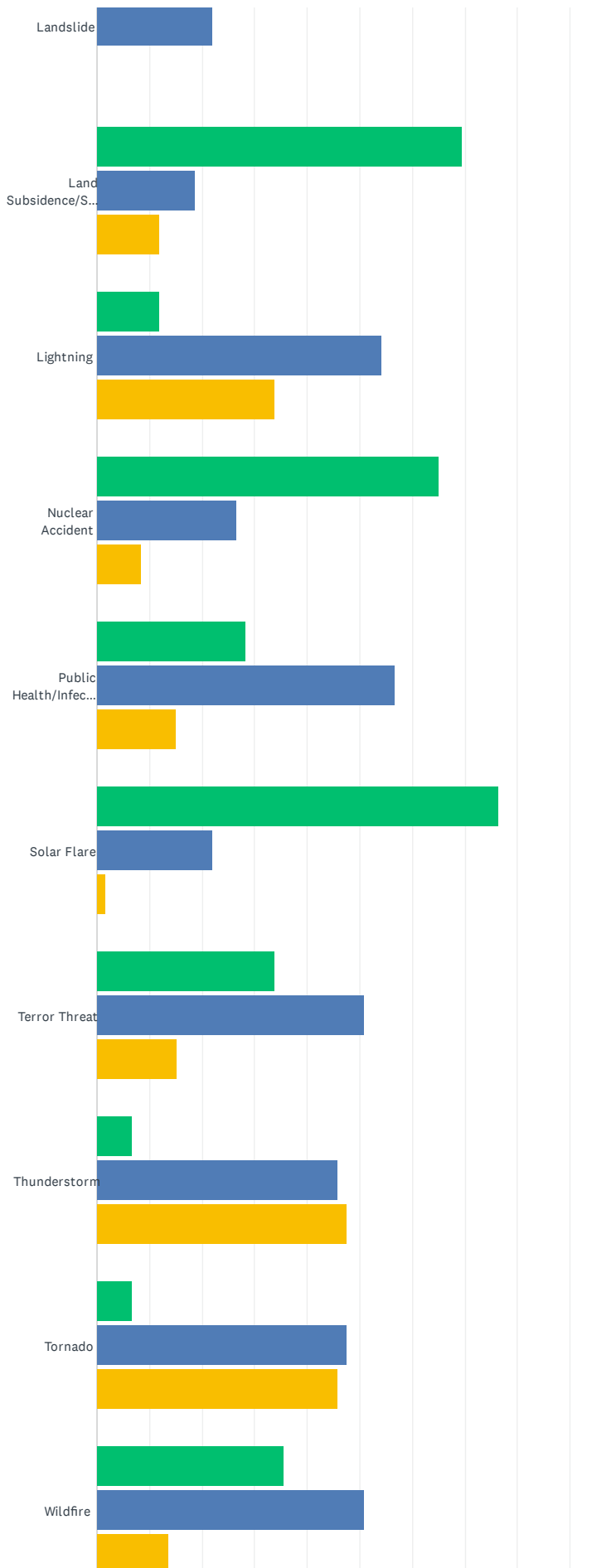
	1	2	3	4	5	6	TOTAL	SCORE
Financial	27.27% 12	34.09% 15	25.00% 11	6.82% 3	6.82% 3	0.00% 0	44	4.68
Emotional	14.63% 6	17.07% 7	12.20% 5	19.51% 8	24.39% 10	12.20% 5	41	3.41
Direct damage to property	41.67% 20	18.75% 9	25.00% 12	4.17% 2	10.42% 5	0.00% 0	48	4.77
Loss of possessions	6.82% 3	13.64% 6	15.91% 7	38.64% 17	13.64% 6	11.36% 5	44	3.27
Long recovery time	9.52% 4	11.90% 5	23.81% 10	21.43% 9	28.57% 12	4.76% 2	42	3.38
Other	0.00% 0	3.23% 1	3.23% 1	9.68% 3	6.45% 2	77.42% 24	31	1.48

Q4 How concerned are you about the possibility of your community being impacted by each of these natural hazards? (Check the corresponding circle for each natural hazard.)

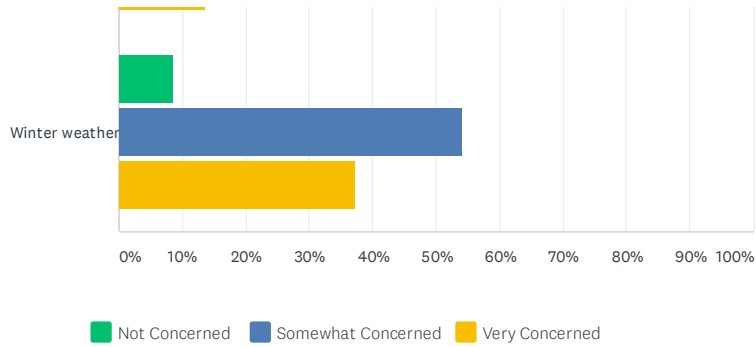
Answered: 60 Skipped: 0



2019 Davidson-Randolph Regional Hazard Mitigation Plan



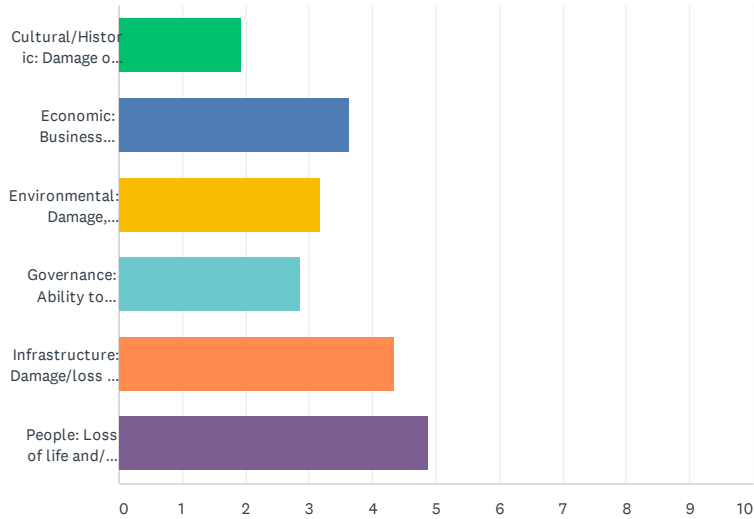
2019 Davidson-Randolph Regional Hazard Mitigation Plan



	NOT CONCERNED	SOMEWHAT CONCERNED	VERY CONCERNED	TOTAL	WEIGHTED AVERAGE
Dam/levee failure	76.79% 43	19.64% 11	3.57% 2	56	1.27
Drought/extreme heat	16.95% 10	72.88% 43	10.17% 6	59	1.93
Earthquake	74.14% 43	24.14% 14	1.72% 1	58	1.28
Erosion	61.02% 36	32.20% 19	6.78% 4	59	1.46
Flood	23.73% 14	59.32% 35	16.95% 10	59	1.93
Hail	12.07% 7	72.41% 42	15.52% 9	58	2.03
Hazardous Materials	42.37% 25	38.98% 23	18.64% 11	59	1.76
Hurricane/tropical storm	10.17% 6	52.54% 31	37.29% 22	59	2.27
Landslide	77.97% 46	22.03% 13	0.00% 0	59	1.22
Land Subsidence/Sinkhole	69.49% 41	18.64% 11	11.86% 7	59	1.42
Lightning	11.86% 7	54.24% 32	33.90% 20	59	2.22
Nuclear Accident	65.00% 39	26.67% 16	8.33% 5	60	1.43
Public Health/Infectious Disease Threat	28.33% 17	56.67% 34	15.00% 9	60	1.87
Solar Flare	76.27% 45	22.03% 13	1.69% 1	59	1.25
Terror Threat	33.90% 20	50.85% 30	15.25% 9	59	1.81
Thunderstorm	6.78% 4	45.76% 27	47.46% 28	59	2.41
Tornado	6.78% 4	47.46% 28	45.76% 27	59	2.39
Wildfire	35.59% 21	50.85% 30	13.56% 8	59	1.78
Winter weather	8.47% 5	54.24% 32	37.29% 22	59	2.29

Q5 In your opinion, which of the following categories are most susceptible to natural hazards in your community? (Rank the community assets in order of vulnerability, 1 being most vulnerable and 6 being least vulnerable.) Please note, the list will automatically re-order itself as you make your selections. You can also drag and drop the items on the list to reorder them.

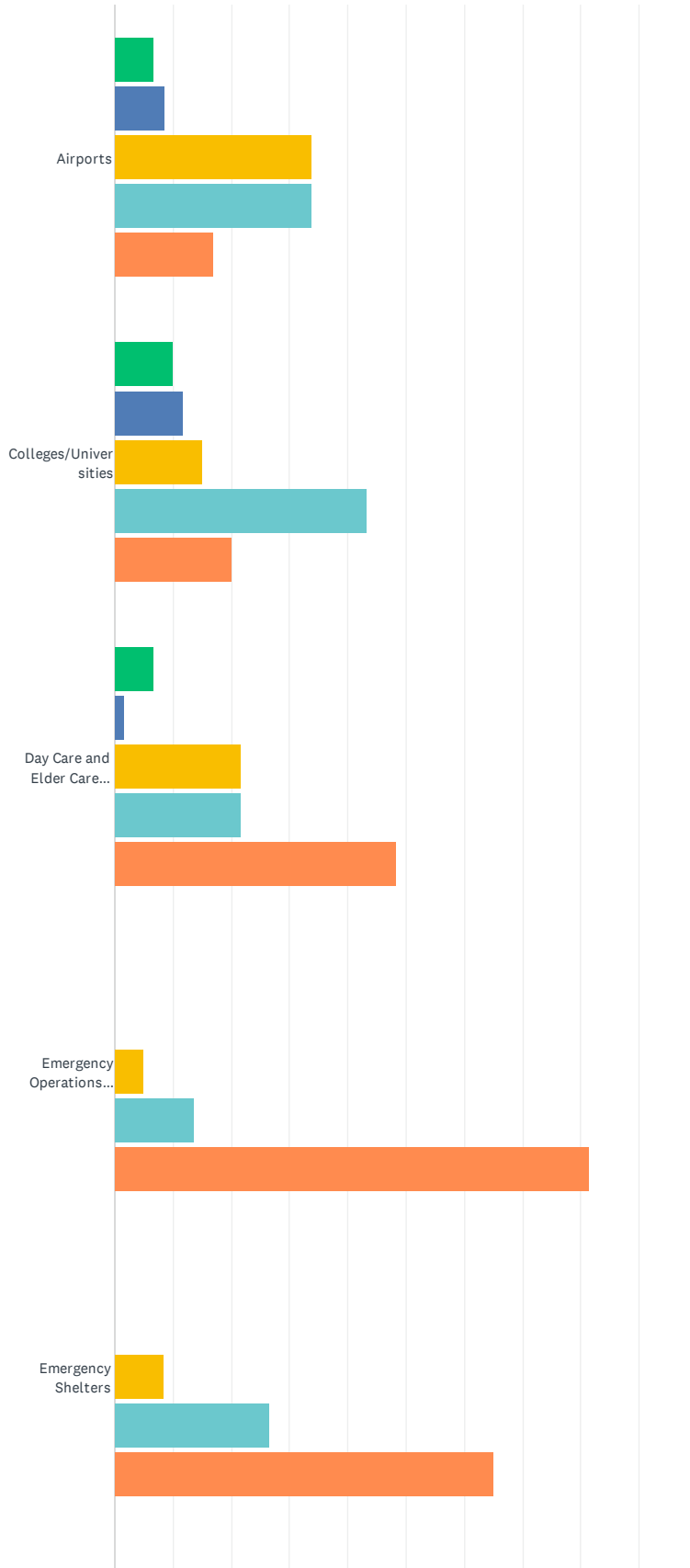
Answered: 60 Skipped: 0



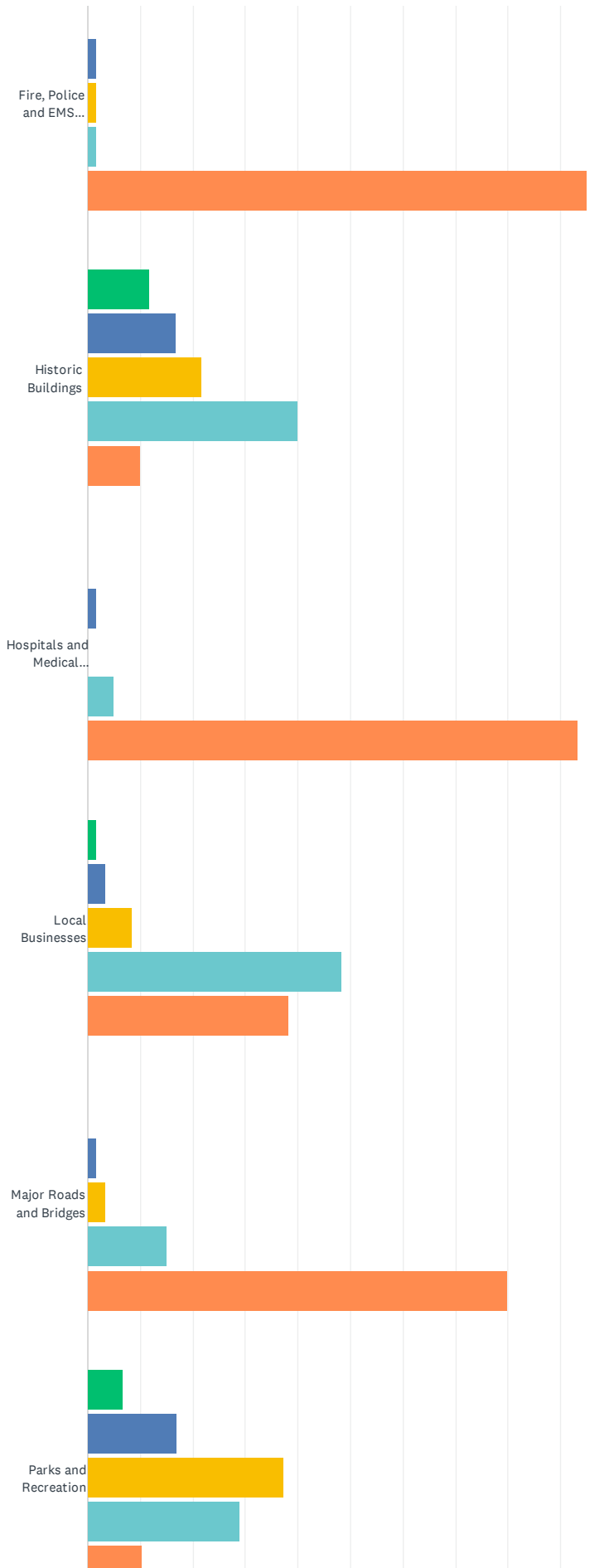
	1	2	3	4	5	6	TOTAL	SCORE
Cultural/Historic: Damage or loss of libraries, museums, historic properties, etc.	5.36% 3	0.00% 0	5.36% 3	10.71% 6	28.57% 16	50.00% 28	56	1.93
Economic: Business interruptions/closures, job losses, etc.	5.45% 3	20.00% 11	30.91% 17	25.45% 14	14.55% 8	3.64% 2	55	3.65
Environmental: Damage, contamination or loss of forests, wetlands, waterways, etc.	3.51% 2	12.28% 7	24.56% 14	28.07% 16	22.81% 13	8.77% 5	57	3.19
Governance: Ability to maintain order and/or provide public amenities and services	1.75% 1	14.04% 8	19.30% 11	22.81% 13	17.54% 10	24.56% 14	57	2.86
Infrastructure: Damage/loss of roads, bridges, utilities, schools, etc.	20.00% 11	41.82% 23	14.55% 8	9.09% 5	7.27% 4	7.27% 4	55	4.36
People: Loss of life and/or injuries	61.67% 37	11.67% 7	6.67% 4	3.33% 2	6.67% 4	10.00% 6	60	4.88

Q6 How important is each of the following specific community assets to you? (Check the appropriate circle for each asset.)

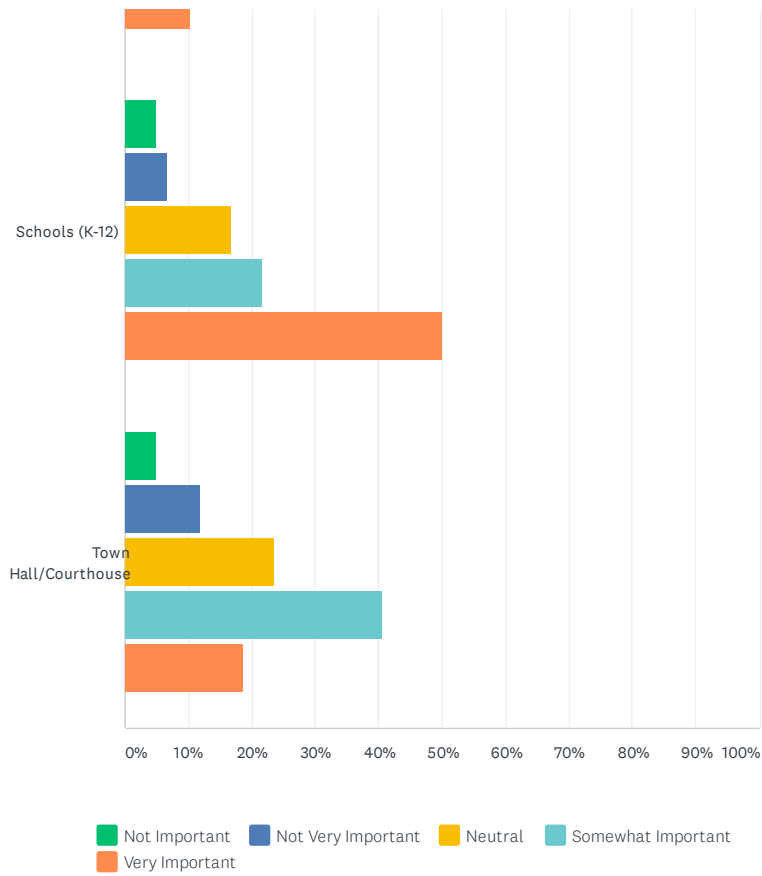
Answered: 60 Skipped: 0



2019 Davidson-Randolph Regional Hazard Mitigation Plan



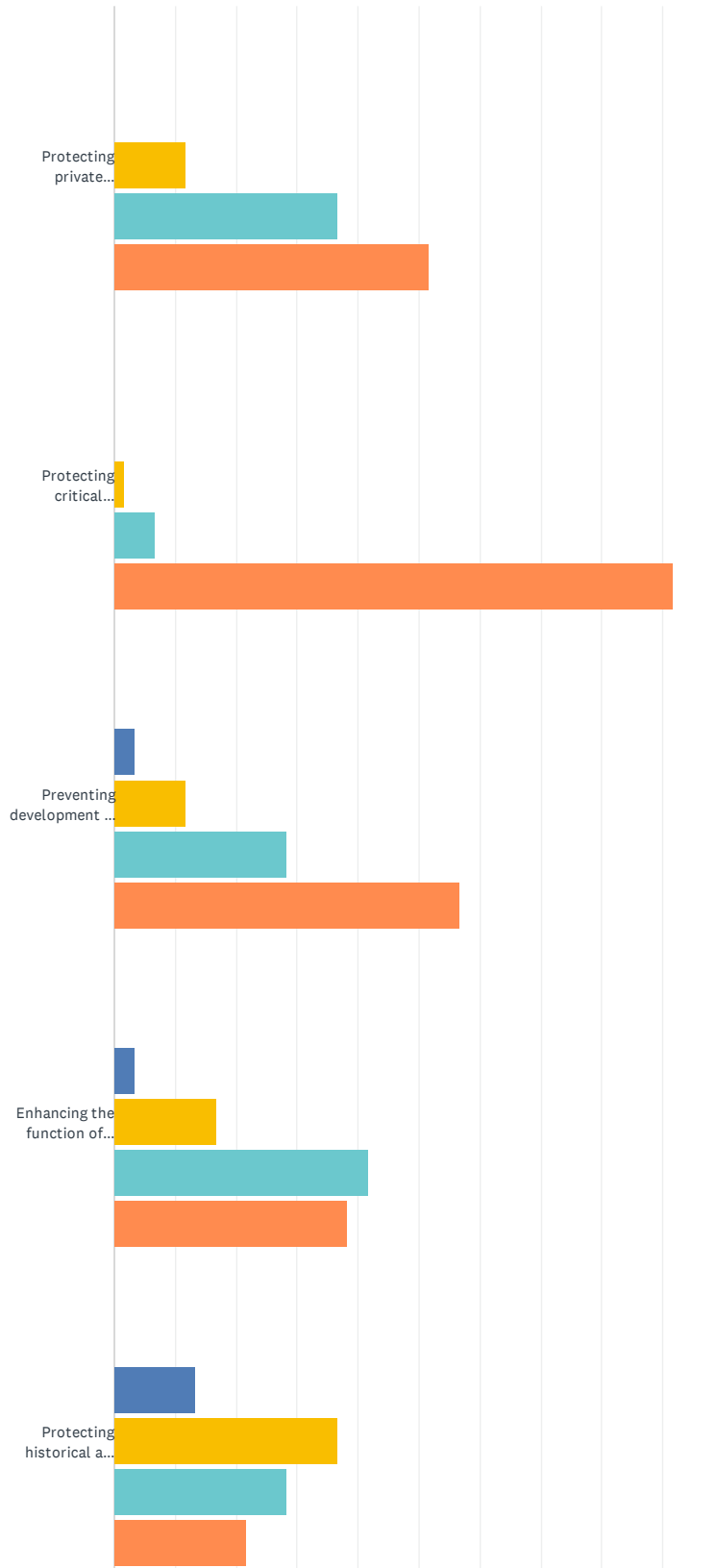
2019 Davidson-Randolph Regional Hazard Mitigation Plan



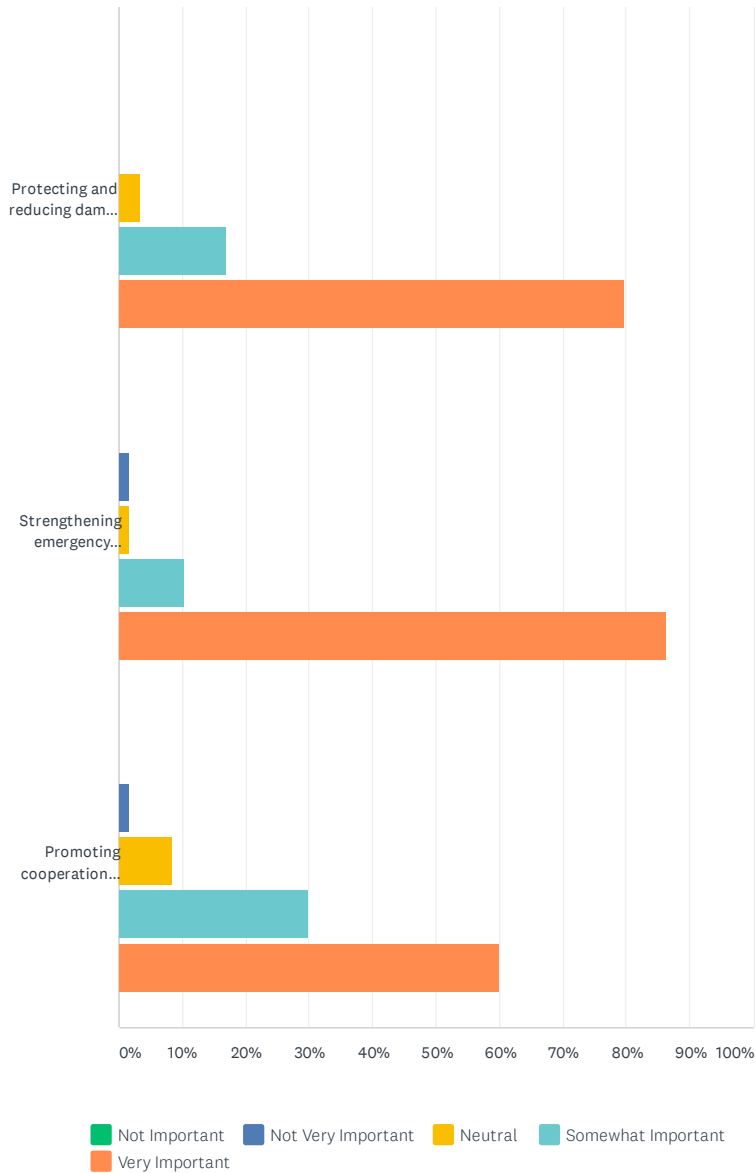
	NOT IMPORTANT	NOT VERY IMPORTANT	NEUTRAL	SOMEWHAT IMPORTANT	VERY IMPORTANT	TOTAL	WEIGHTED AVERAGE
Airports	6.78% 4	8.47% 5	33.90% 20	33.90% 20	16.95% 10	59	3.46
Colleges/Universities	10.00% 6	11.67% 7	15.00% 9	43.33% 26	20.00% 12	60	3.52
Day Care and Elder Care Facilities	6.67% 4	1.67% 1	21.67% 13	21.67% 13	48.33% 29	60	4.03
Emergency Operations Centers	0.00% 0	0.00% 0	5.08% 3	13.56% 8	81.36% 48	59	4.76
Emergency Shelters	0.00% 0	0.00% 0	8.33% 5	26.67% 16	65.00% 39	60	4.57
Fire, Police and EMS Stations	0.00% 0	1.69% 1	1.69% 1	1.69% 1	94.92% 56	59	4.90
Historic Buildings	11.67% 7	16.67% 10	21.67% 13	40.00% 24	10.00% 6	60	3.20
Hospitals and Medical Facilities	0.00% 0	1.67% 1	0.00% 0	5.00% 3	93.33% 56	60	4.90
Local Businesses	1.67% 1	3.33% 2	8.33% 5	48.33% 29	38.33% 23	60	4.18
Major Roads and Bridges	0.00% 0	1.67% 1	3.33% 2	15.00% 9	80.00% 48	60	4.73
Parks and Recreation	6.78% 4	16.95% 10	37.29% 22	28.81% 17	10.17% 6	59	3.19
Schools (K-12)	5.00% 3	6.67% 4	16.67% 10	21.67% 13	50.00% 30	60	4.05
Town Hall/Courthouse	5.08% 3	11.86% 7	23.73% 14	40.68% 24	18.64% 11	59	3.56

Q7 Natural hazards can have a significant impact on a community, but planning for these types of events can help lessen the impacts. Please tell us how important each statement is to you by checking the appropriate circle for each.

Answered: 60 Skipped: 0



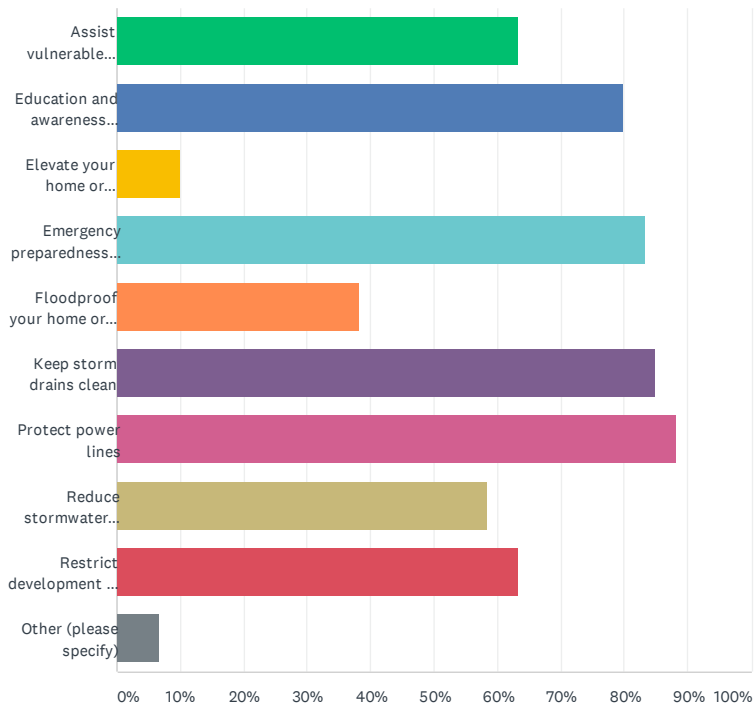
2019 Davidson-Randolph Regional Hazard Mitigation Plan



	NOT IMPORTANT	NOT VERY IMPORTANT	NEUTRAL	SOMEWHAT IMPORTANT	VERY IMPORTANT	TOTAL	WEIGHTED AVERAGE
Protecting private property	0.00% 0	0.00% 0	11.67% 7	36.67% 22	51.67% 31	60	4.40
Protecting critical facilities (for example, hospitals, police stations, fire stations, etc.)	0.00% 0	0.00% 0	1.67% 1	6.67% 4	91.67% 55	60	4.90
Preventing development in hazard areas	0.00% 0	3.33% 2	11.67% 7	28.33% 17	56.67% 34	60	4.38
Enhancing the function of natural features (for example, streams, wetlands, etc.)	0.00% 0	3.33% 2	16.67% 10	41.67% 25	38.33% 23	60	4.15
Protecting historical and cultural landmarks	0.00% 0	13.33% 8	36.67% 22	28.33% 17	21.67% 13	60	3.58
Protecting and reducing damage to utilities	0.00% 0	0.00% 0	3.39% 2	16.95% 10	79.66% 47	59	4.76
Strengthening emergency services (for example, police, fire, ambulance)	0.00% 0	1.69% 1	1.69% 1	10.17% 6	86.44% 51	59	4.81
Promoting cooperation among public agencies, citizens, non-profit organizations, and businesses	0.00% 0	1.67% 1	8.33% 5	30.00% 18	60.00% 36	60	4.48

Q8 What are some steps that you and/or your local government could take to reduce or eliminate the risk of future natural hazard damages in your neighborhood?

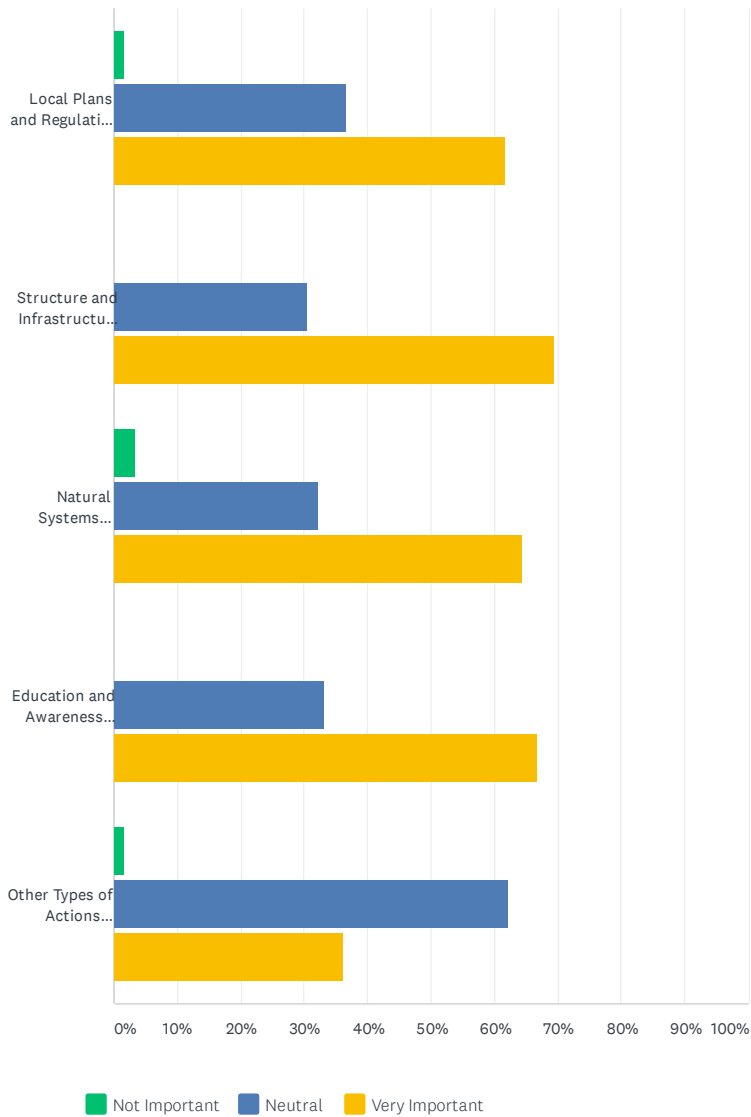
Answered: 60 Skipped: 0



ANSWER CHOICES	RESPONSES
Assist vulnerable populations	63.33% 38
Education and awareness activities	80.00% 48
Elevate your home or business	10.00% 6
Emergency preparedness kits	83.33% 50
Floodproof your home or business	38.33% 23
Keep storm drains clean	85.00% 51
Protect power lines	88.33% 53
Reduce stormwater runoff	58.33% 35
Restrict development in floodplain areas	63.33% 38
Other (please specify)	6.67% 4
Total Respondents: 60	

Q9 A number of community-wide activities can reduce risk from natural hazards. Please tell us how important you think each one is for your community to consider pursuing.

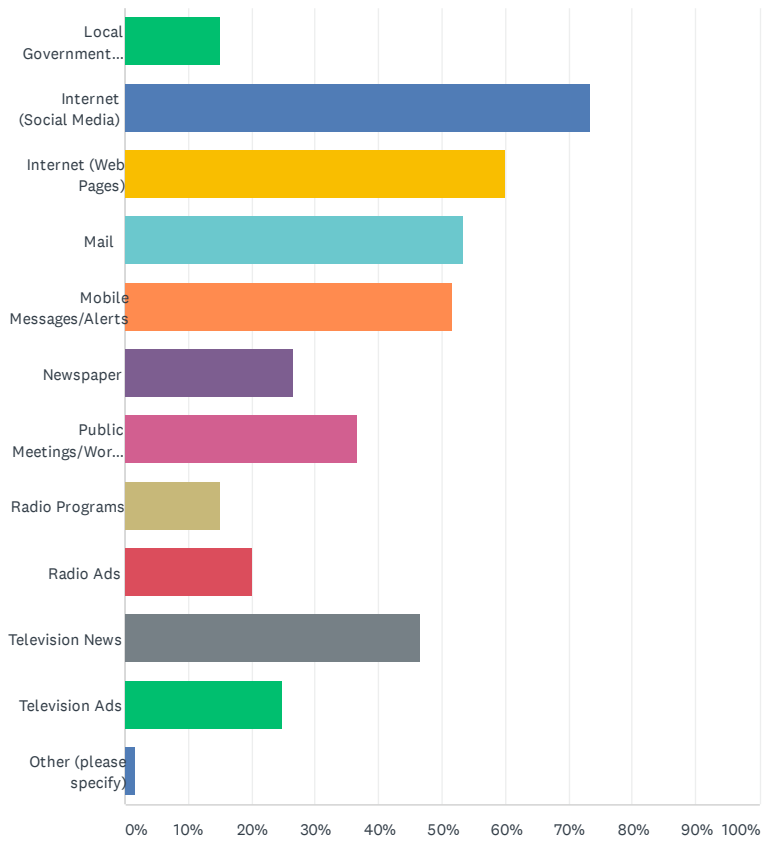
Answered: 60 Skipped: 0



	NOT IMPORTANT	NEUTRAL	VERY IMPORTANT	TOTAL	WEIGHTED AVERAGE
Local Plans and Regulations (Government policies or codes that influence the way land and buildings are developed and built.)	1.67% 1	36.67% 22	61.67% 37	60	2.60
Structure and Infrastructure Projects (Modifying existing structures and infrastructure to protect them from a hazard or remove them from a hazard area.)	0.00% 0	30.51% 18	69.49% 41	59	2.69
Natural Systems Protection (Actions that minimize damage and losses and also preserve or restore the functions of natural systems.)	3.39% 2	32.20% 19	64.41% 38	59	2.61
Education and Awareness Programs (Actions that inform and educate citizens, elected officials and property owners about hazards and potential ways to mitigate them.)	0.00% 0	33.33% 20	66.67% 40	60	2.67
Other Types of Actions (Actions that are related to mitigation in ways that make sense to the local government that do not fall into one of the categories above.)	1.72% 1	62.07% 36	36.21% 21	58	2.34

Q10 What are the most effective ways for you to receive information about how to make your home and neighborhood more resistant to natural hazards?

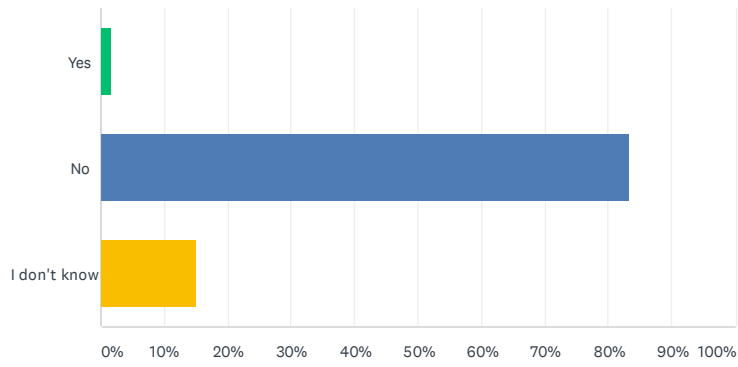
Answered: 60 Skipped: 0



ANSWER CHOICES	RESPONSES
Local Government Channel	15.00% 9
Internet (Social Media)	73.33% 44
Internet (Web Pages)	60.00% 36
Mail	53.33% 32
Mobile Messages/Alerts	51.67% 31
Newspaper	26.67% 16
Public Meetings/Workshops	36.67% 22
Radio Programs	15.00% 9
Radio Ads	20.00% 12
Television News	46.67% 28
Television Ads	25.00% 15
Other (please specify)	1.67% 1
Total Respondents: 60	

Q11 Is your home located in a floodplain?

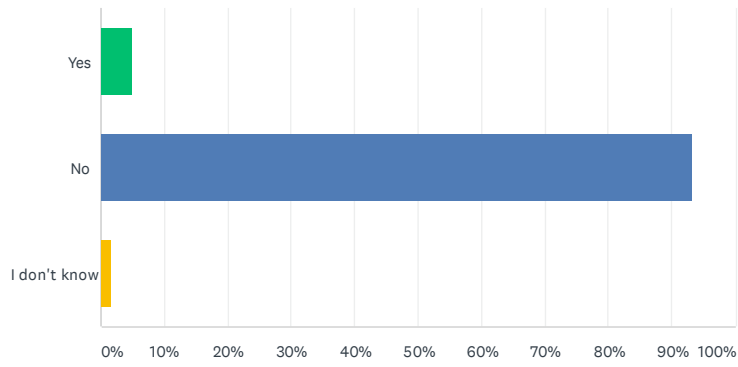
Answered: 60 Skipped: 0



ANSWER CHOICES	RESPONSES	
Yes	1.67%	1
No	83.33%	50
I don't know	15.00%	9
TOTAL		60

Q12 Do you have flood insurance?

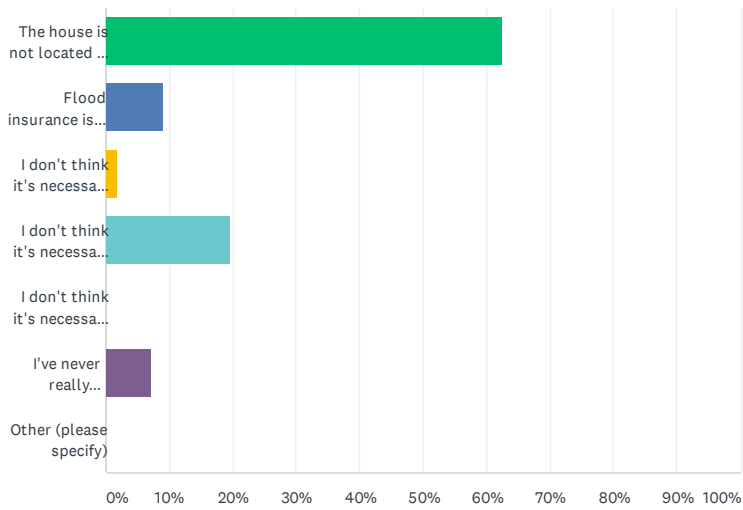
Answered: 59 Skipped: 1



ANSWER CHOICES	RESPONSES	
Yes	5.08%	3
No	93.22%	55
I don't know	1.69%	1
TOTAL		59

Q13 If “No,” why not?

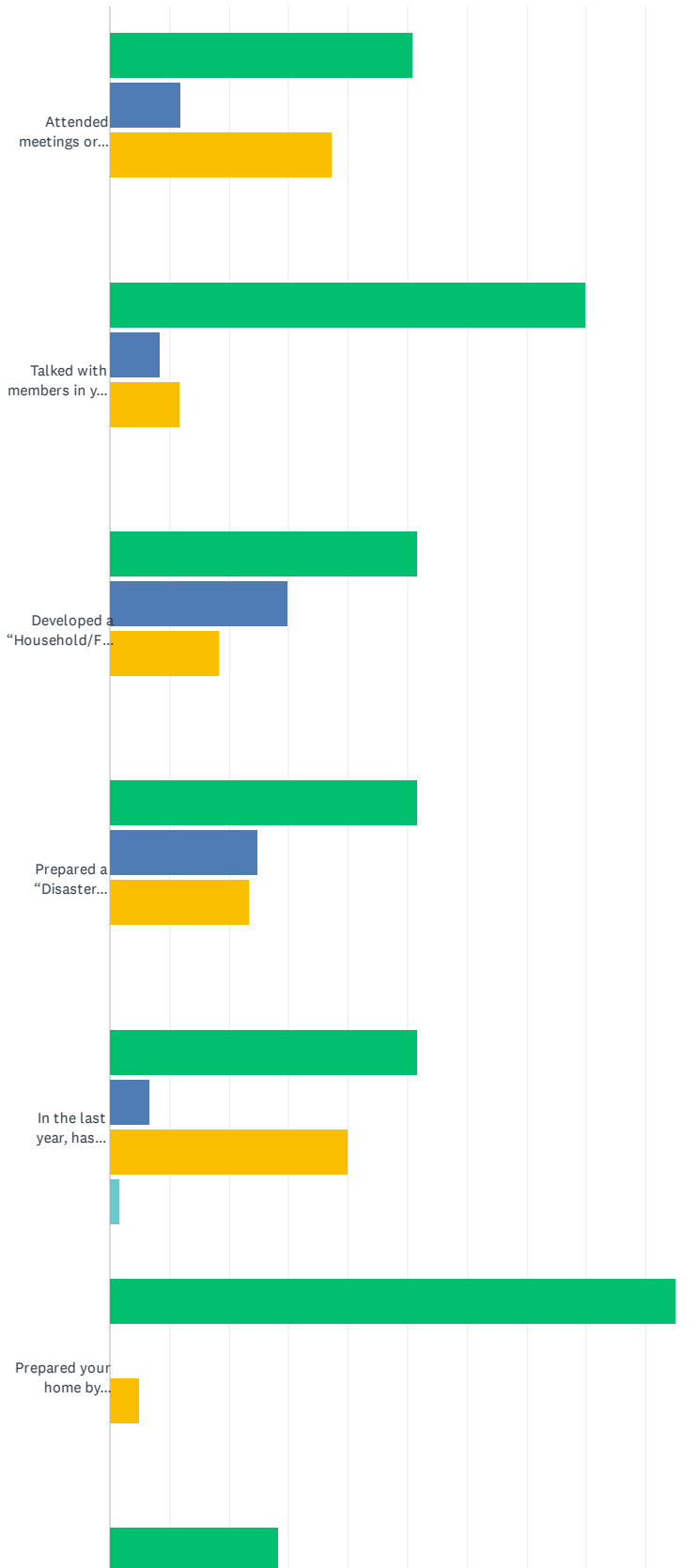
Answered: 56 Skipped: 4



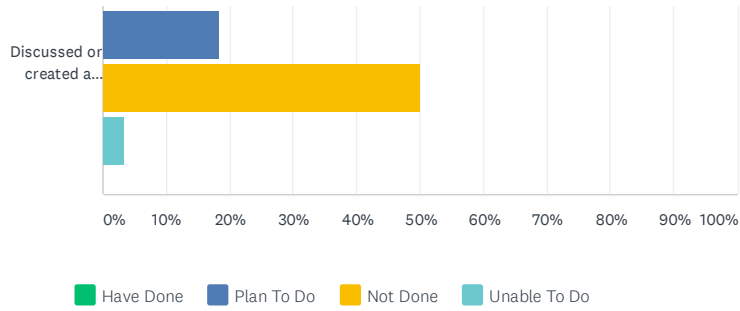
ANSWER CHOICES	RESPONSES	
The house is not located in a floodplain	62.50%	35
Flood insurance is too expensive	8.93%	5
I don't think it's necessary because it never floods	1.79%	1
I don't think it's necessary because I'm elevated or otherwise protected	19.64%	11
I don't think it's necessary because I have homeowners insurance	0.00%	0
I've never really considered it	7.14%	4
Other (please specify)	0.00%	0
TOTAL		56

Q14 In the following list, please check the activities that you have done in your household, plan to do in the near future, have not done, or are unable to do. (Please check one response for each preparedness activity.)

Answered: 60 Skipped: 0



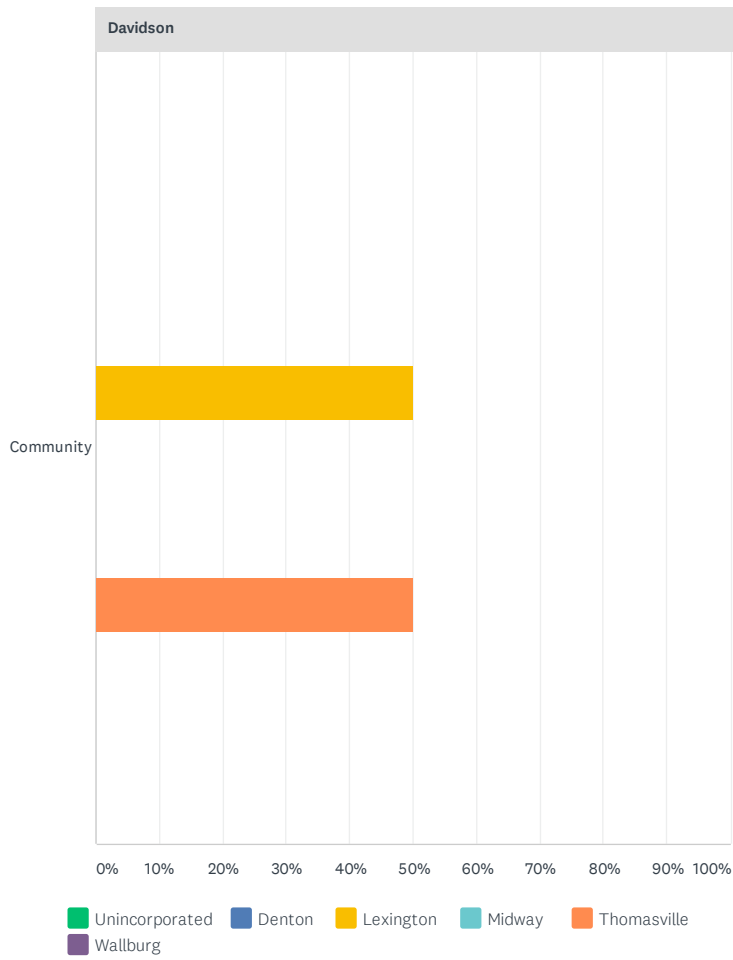
2019 Davidson-Randolph Regional Hazard Mitigation Plan



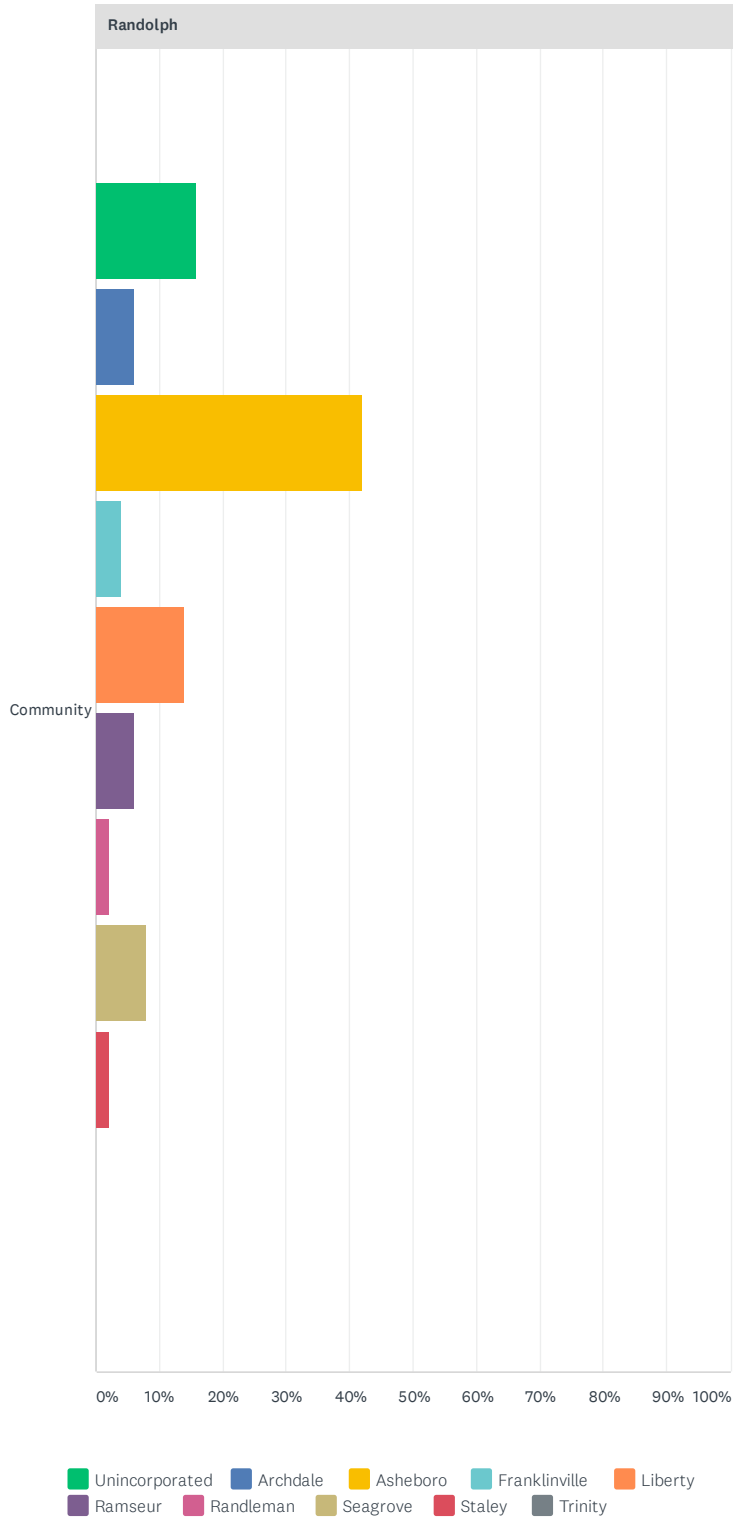
	HAVE DONE	PLAN TO DO	NOT DONE	UNABLE TO DO	TOTAL
Attended meetings or received written information on natural disasters or emergency preparedness?	50.85% 30	11.86% 7	37.29% 22	0.00% 0	59
Talked with members in your household about what to do in case of a natural disaster or emergency?	80.00% 48	8.33% 5	11.67% 7	0.00% 0	60
Developed a "Household/Family Emergency Plan" in order to decide what everyone would do in the event of a disaster?	51.67% 31	30.00% 18	18.33% 11	0.00% 0	60
Prepared a "Disaster Supply Kit" (stored extra food, water, batteries or other emergency supplies)?	51.67% 31	25.00% 15	23.33% 14	0.00% 0	60
In the last year, has anyone in your household been trained in First Aid or Cardio-Pulmonary Resuscitation (CPR)?	51.67% 31	6.67% 4	40.00% 24	1.67% 1	60
Prepared your home by installing smoke detectors on each level of the house?	95.00% 57	0.00% 0	5.00% 3	0.00% 0	60
Discussed or created a utility shutoff procedure in the event of a natural disaster?	28.33% 17	18.33% 11	50.00% 30	3.33% 2	60

Q15 In which community do you live?

Answered: 54 Skipped: 6



2019 Davidson-Randolph Regional Hazard Mitigation Plan

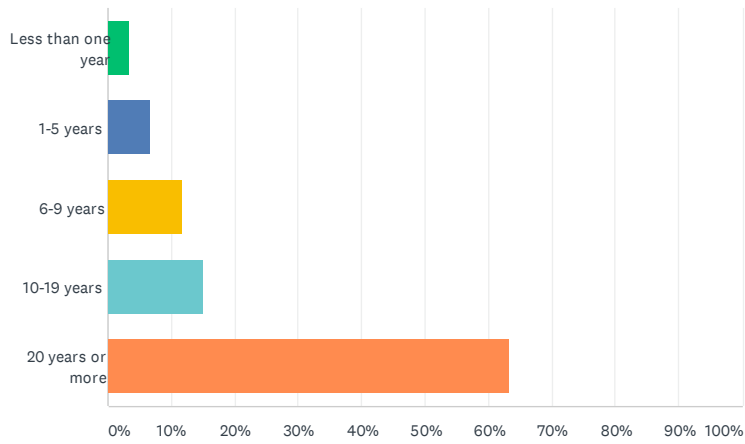


Davidson							
	UNINCORPORATED	DENTON	LEXINGTON	MIDWAY	THOMASVILLE	WALLBURG	TOTAL
Community	0.00% 0	0.00% 0	50.00% 2	0.00% 0	50.00% 2	0.00% 0	4

Randolph									
	UNINCORPORATED	ARCHDALE	ASHEBORO	FRANKLINVILLE	LIBERTY	RAMSEUR	RANDLEMAN	SEAGROVE	STALEY
Community	16.00% 8	6.00% 3	42.00% 21	4.00% 2	14.00% 7	6.00% 3	2.00% 1	8.00% 4	2.00% 1

Q16 How long have you lived in the Davidson-Randolph region?

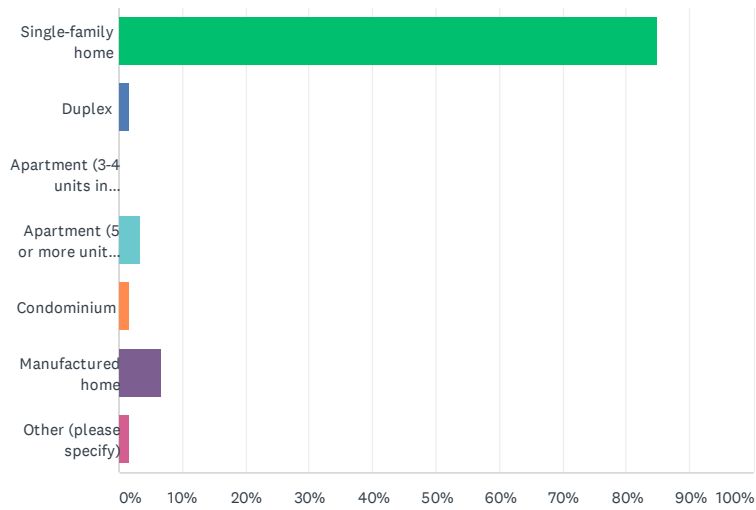
Answered: 60 Skipped: 0



ANSWER CHOICES	RESPONSES	
Less than one year	3.33%	2
1-5 years	6.67%	4
6-9 years	11.67%	7
10-19 years	15.00%	9
20 years or more	63.33%	38
TOTAL		60

Q17 What type of building do you live in?

Answered: 60 Skipped: 0



ANSWER CHOICES	RESPONSES	
Single-family home	85.00%	51
Duplex	1.67%	1
Apartment (3-4 units in structure)	0.00%	0
Apartment (5 or more units in structure)	3.33%	2
Condominium	1.67%	1
Manufactured home	6.67%	4
Other (please specify)	1.67%	1
TOTAL		60

Q18 Additional Comments

Answered: 6 Skipped: 54

Appendix G: Meeting Files

Davidson-Randolph Regional Hazard Mitigation Plan

Project Kickoff Meeting

March 21, 2019

1:00 p.m. – 3:30 p.m.

Mary E. Rittling Conference Center

297 DCC Road Lexington , NC

AGENDA

1. Welcome and Introductions
2. Project Overview
 - Purpose, scope and schedule
 - Roles and responsibilities
3. Plan Update Process
 - Planning team organization, including official adoption
 - Leveraging existing resources
 - Communication, including websites, social media, etc.
 - Capability Assessment surveys
 - Public outreach and stakeholder engagement strategy
 - Tracking time (for in-kind services)
4. Discussion of Existing Plan and Vision Moving Forward
 - Review existing mitigation goals
5. “Mayor for a Day”
 - Hazard identification and assessment exercise
 - Includes discussion of existing and new hazards
6. Exercise Results and Discussion
7. Questions and Open Discussion
 - Potential opportunities for this plan update
 - Potential obstacles or barriers
 - Other local issues, concerns or ideas
8. Next Steps
 - Discuss time/date/location for Hazard Mitigation Planning Team Meeting #2

Davidson-Randolph Regional Hazard Mitigation Plan
 Project Kick-off Meeting - March 21, 2019

NAME	TITLE / AFFILIATION	PHONE	E-MAIL
Eddie Bowling	Emergency Management Director City of Thomasville	(336) 847-8707	Eddie.Bowling@thomasville-nc.gov
DAVID LEONARD	AREA 10 COORDINATOR NCEM	336-266-2642	david.leonard@ncdps.gov
Alton Harries	Davidson Co Em	336-242-2280	alton.harries@dauidsoncountync.gov
John Evans	CITY of Ashboro Planning and Zoning	336-(626-1201) x 2225	jevans@ci.ashboro.nc.us
Guy Cormman	Davidson County Planning Dept	336-242-2220	guy.cormman@dauidsoncountync.gov
Ron Sink	General Manager Davidson Water, Inc.	336-731-5525	rsink@dauidsonwater.com
SCOTT LEONARD	Davidson County Planning	336-242-2229	scott.leonard@dauidsoncountync.gov
LINDA HARLSTON-ERWIN	DAVIDSON COUNTY GIS	336-242-2042	linda.erwin@dauidsoncountync.gov
CASER M TARLTON	Davidson County Secretary Manager	336-242-2212	casem.tarlton@dauidsoncountync.gov
Gregg Flory	Piedmont Triad Water Authority	336 498 5510	gflory@ptwa.org

Davidson-Randolph Regional Hazard Mitigation Plan
 Project Kick-off Meeting - March 21, 2019

NAME	TITLE / AFFILIATION	PHONE	E-MAIL
Rebekah Gaine	Risk Safety Manager City of Lexington	336-248-3955	regaine@lexingtonnc.gov
Paul Jarrett	Fire Chief City of Lexington	336-248-3935	tpjarret@lexingtonnc.gov
Tyler Forrest	Asst. Chief City of Lexington	336-248-2203	TForrest@lexingtonnc.gov
Morgan Huffman	City of Knoxville Utilities Director	336-475-4220	morgan.huffman@knoxville-nc.gov

Davidson-Randolph Regional Hazard Mitigation Plan
 Project Kick-off Meeting - March 21, 2019

NAME	TITLE / AFFILIATION	PHONE	E-MAIL
Tyler Tobin	Director of Safety - TCS Thomasville City	336-699-5805	tobint@tc.k12nc.us
Evan I. Grady	EM Planner/Randolph Co. Emergency Mgmt	336-318-6978	evan.grady@randolphcountync.gov
Randy Euerhart	EDC + Security WFBH Lexington	336-225-0863	raeuerha@wakehealth.edu
Corey Roberts	Trial Healthcare Preparedness Coalition Preparedness Planner	336-528-9625	crobert@wakehealth.edu
Arnold Allred	Public Works Director Town of Franklsville	336-736-4185	Arnold.Allred@Franklsv12.RR.com
Jared Byrd	Emergency Management Coord. Randolph County Business Operations Support Dir.	336-318-6913	Jared.Byrd@randolphcountync.gov
Ellie Parker	Randolph Health	336-633-7809	ellie.parker@randolphhealth.org
Linda Smith	Randolph County IT GIS Analyst	336-318-6312	linda.smith@randolphcountync.gov
Tim Mangum	Randolph County Planning Property Development Spec.	336-318-6552	tim.mangum@randolphcountync.gov
Marc Allred	Planning Director Trinity	336-431-2841	mallred@trinity-nc.gov

Davidson-Randolph Regional Hazard Mitigation Plan
 Project Kick-off Meeting - March 21, 2019

NAME	TITLE / AFFILIATION	PHONE	E-MAIL
Dr. Cashie	Director of Support Services Asheboro City Schools	336-355-0953	dcash@ashboro.k12.nc.us
Summer Curry	Davidson County Health Dept.	336-242-2376	SummerCurry@ DavidsonCountyNC.gov
Dana Wright	Preparedness ICD Coordinator Randolph County Health Dept.	336-218-6248	dana.wright@randolph county.nc.gov
Tara G. Aker	Assistant Health Director Randolph County Health Dept.	336-318-6213	Tara.Aker@randolphcountync.gov
D Senores	City of Archdale PE, PWF	336-434-7344	dseiores@ archdale-nc.gov
Randy Howard	PTRWA Lake Wadda South East Regional Manager Cube Hydro	336-382-1613	rhoward@strwa org
Paul Tran	South East Regional Manager Cube Hydro	704-422-5715	ptran@cubehydro.com
Matthew Needham	Randolph Comm. College Director of Safety	336-633-0210	MNeedham@ Randolph.edu
Dwayne Childress	Support Svs Director Davidson County NC	336-242-2030	dwayne.childress@ davidsoncountync.gov
Joe Tyngr	Davidson County Schools Director Of Maintenance	336-247-1736	joetyng@Davidson. K12.NC.US

Davidson-Randolph

Regional Hazard Mitigation Plan Project Kick-off Meeting

Kelly Keefe

Lead Planner, AECOM

Brent Edwards

Planner, AECOM

March 21, 2019



Agenda

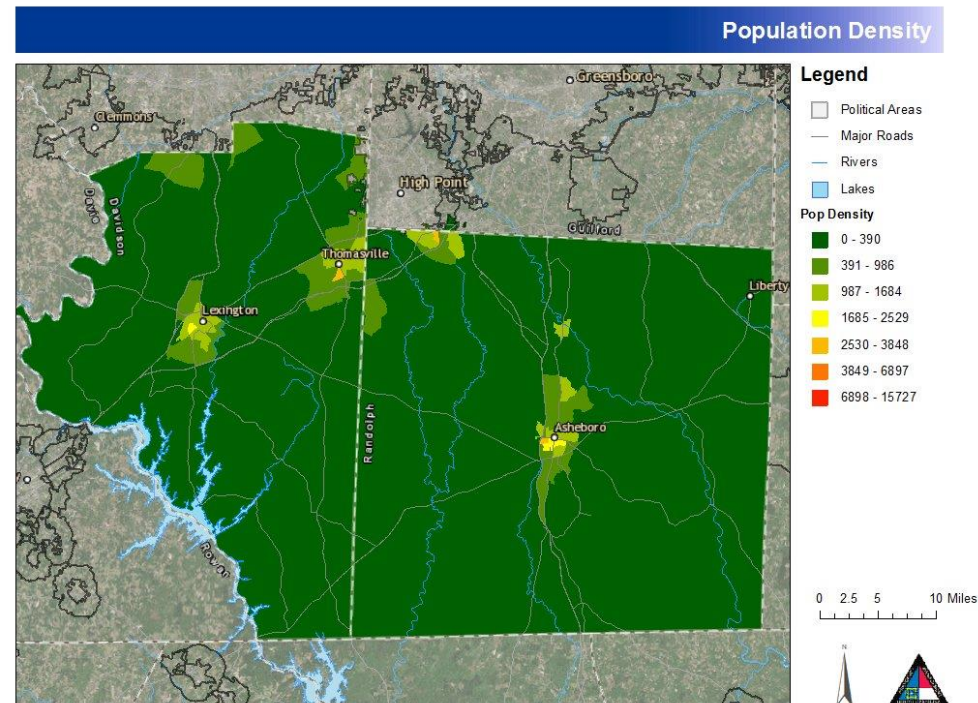
- Welcome and introductions
- Project overview
- Plan update process
- Review and discussion of existing plan
- “Mayor for a Day” exercise
- Open discussion
- Next steps

Handouts

- Meeting agenda
- Meeting sign-in sheet
- Designated “Local Jurisdiction Leads” sign-up sheet

Welcome and Introductions

- Participating jurisdictions
 - Davidson County and municipalities
 - Randolph County and municipalities
- Other local stakeholders
- State and federal partners
- AECOM



Project Overview

Purpose

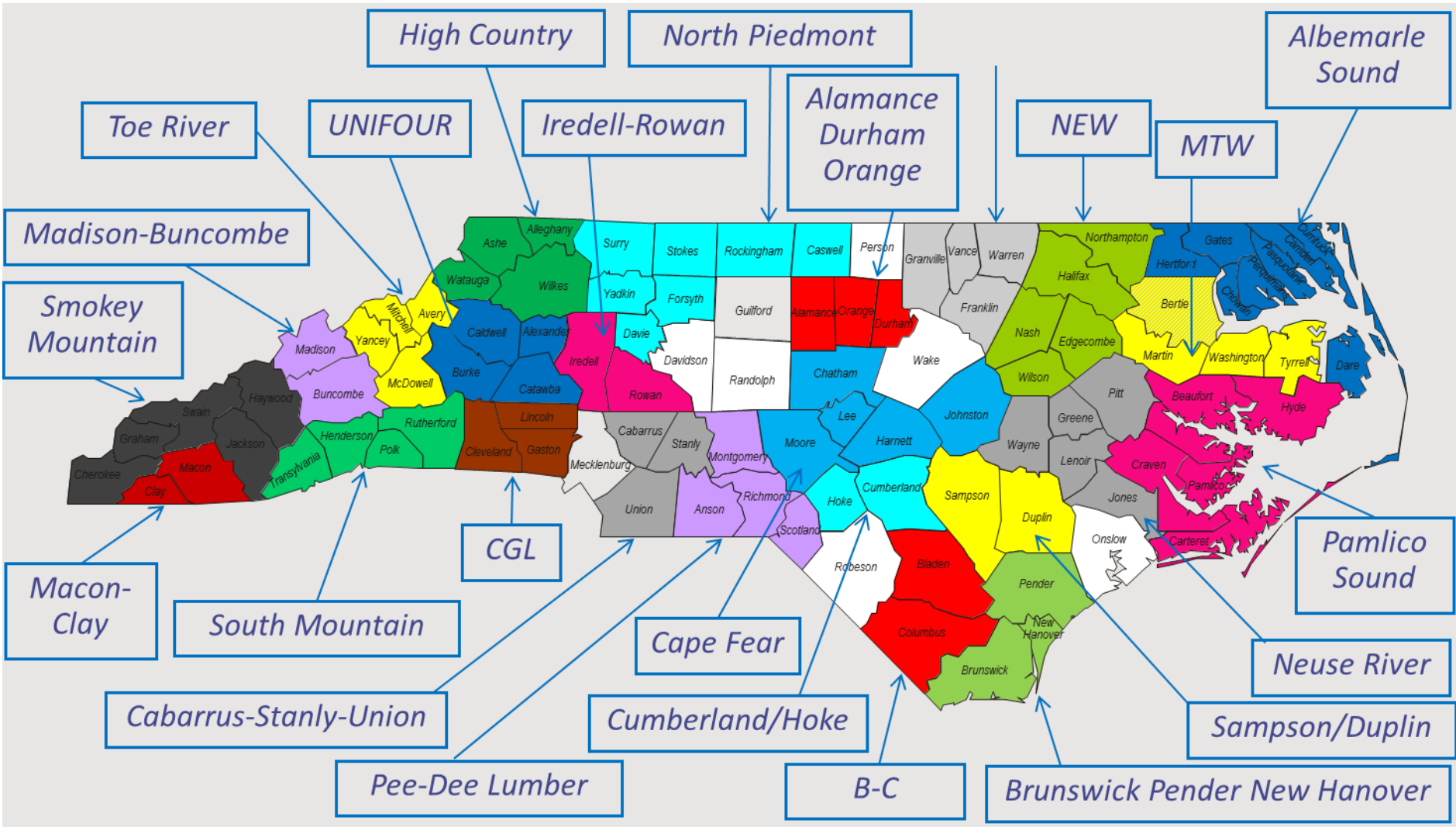
- Prepare a comprehensive regional plan by combining the two individual plans, including all 16 jurisdictions

Scope

- Counties of Davidson and Randolph
- 16 participating jurisdictions
- Key tasks and subtasks (shown on following slides)

Schedule

- Complete final draft plan for NCEM/FEMA review by ???



Key Project Tasks

1. Planning Process
2. Risk Assessment
3. Capability Assessment
4. Mitigation Strategy
5. Plan Maintenance Procedures

Plan Update Process



Project Overview

– Roles and responsibilities

- AECOM
 - Oversee, support and document the completion of all key project tasks
- Davidson or Randolph County ?
 - Serving as lead coordinating agency
 - Designation of local project manager
 - Assistance with the collection of documents, data and other information
 - Logistics for project meetings
 - Hosting and managing project website
 - Responding to inquiries from the public or stakeholders
 - Coordinating with participating jurisdictions

Project Overview

– Roles and responsibilities

- All participating jurisdictions
 - Designate local jurisdiction lead
 - Attend Hazard Mitigation Planning Team meetings
 - Coordination between counties, municipalities and local stakeholders
 - Data collection and information sharing
 - Mitigation strategy development (Mitigation Action Plans)
 - Assist with public outreach
 - Review and comment on draft plan materials

Plan Process

- Planning team organization
- Community Rating System (CRS) points
- Leveraging existing resources
- Communication
- Capability Assessment surveys
- Data collection (internal)
- Public outreach/stakeholder engagement
- Tracking time for in-kind match

Leveraging Existing Resources

- Existing plans, studies and reports
- Existing data and information
- Local knowledge sharing
- Other resources?

Communication

- Planning team organization
- Work through channels (2-way communication)
 - Electronic worksheets and surveys for collecting information from all local participating jurisdictions
 - Jurisdiction leads/POCs assigned primary responsibility, but must coordinate with other local staff
- Project website
- Participation is crucial!

Public Outreach Strategy

– Goals

- Generate public interest
- Solicit citizen input
- Engage additional partners in the planning process

– Identification of specific opportunities for participation

- In-person meetings (2+)
- Project information website
- Web-based survey(s)
- Social media (Facebook, Twitter, RSS, etc.)



– Products/resources

- Project information fact sheet

Planning Resources

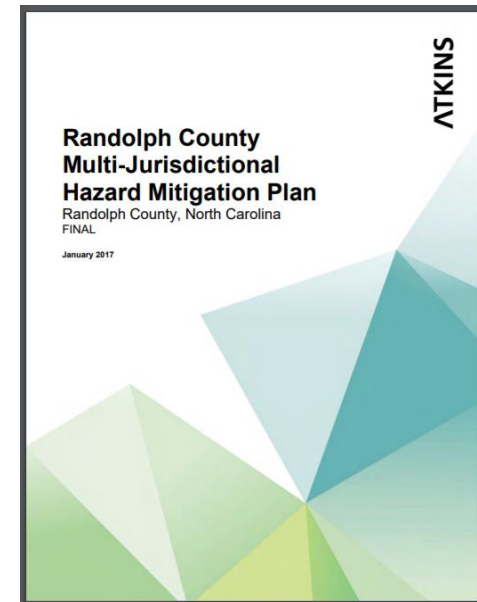

– FEMA mitigation planning guidance

- *Local Mitigation Planning Handbook*
- *Mitigation Ideas*
- *Integrating Hazard Mitigation Into Local Planning*



Review and Discussion of Existing Plans

- Davidson County Multi-Jurisdictional Hazard Mitigation Plan
 - (2015)
- Randolph County Multi-Jurisdictional Hazard Mitigation Plan
 - (2017)



General Thoughts

- How pleased are you with the current plans, overall?
 - How pleased are you with the content?
- What are some specific things you would like to see accomplished as part of this plan?

Natural Hazards Addressed

- Dam/levee failure
- Drought
- Extreme heat
- Earthquake
- Erosion
- Flood
- Hail
- Hurricane/tropical storm
- Landslide
- Land Subsidence/Sinkhole
 - (Randolph)
- Lightning
- Thunderstorm
- Tornado
- Wildfire
- Winter weather

Do we have any cause to re-think this list for this plan?

Man-Made Hazards Addressed

Davidson County HMP

- Hazardous Materials
- Nuclear Accident
- Terror Threat

Randolph County HMP

- Solar Flare
- Nuclear Power Plant
Emergency
- Terror Threat
- Public Health/Infectious
Disease Threat

Mitigation Goals

	Proposed Goals
Goal #1	Enhance local government capability to lessen the impacts of all natural hazards.
Goal #2	Identify and protect critical services, buildings, facilities, and infrastructure that are at risk of damage due to natural hazards and to undertake cost-effective mitigation measures to minimize loss.
Goal #3	Develop an effective public awareness/education/outreach program for natural hazards the County and municipalities are most likely to experience.
Goal #4	Protect persons and property as well as reduce damage and loss to existing community assets.
Goal #5	Ensure disaster resistant future development.

Hazard Identification Exercise



MAYOR
FOR A DAY



Open Discussion

- Other potential opportunities with this plan update
- Possible obstacles or barriers
- Other local issues, concerns or ideas

Next Steps

- Next meeting discussion
- Assignment of jurisdiction leads/POCs (ASAP)
- Finalize *Public Outreach Strategy*

Thank You!

Kelly.keefe@aecom.com

Brent.edwards@aecom.com



AECOM

Davidson Randolph Regional Hazard Mitigation Plan

Hazard Mitigation Planning Committee Meeting #2

May 16, 2019

11:30 a.m. – 1:30 p.m.

Randolph County Emergency Services Headquarters

760 New Century Dr, Asheboro

AGENDA

1. Welcome and Introductions
2. Public Outreach Strategy
3. Risk Assessment Results
4. Capability Assessment Update
5. Break
6. Updating Mitigation Action Plans (MAP)
7. Open Discussion
8. Next Steps

Davidson-Randolph Hazard Mitigation Plan
 HMPC Meeting #2 - May 16, 2019

NAME	TITLE / AFFILIATION	PHONE	E-MAIL
Corey Roberts	Triad HealthCare Preparedness Coalition Preparedness Planner	336/528-1925	crobert@wakehealth.edu
Eddie Bowlip	City of Thomasville Emergency Mgmt Director	(336) 841-8707	Eddie.Bowlip@ thomasville-nc.gov
Arnold Allred	Town of Franklinsville Public Works Director	336-736-4185	Arnold.Allred@ franklinsville.nc.gov
Jared Byrd	Randolph County EM	336-318-6913	Jared.Byrd@ randolphcountync.gov
John Evans	Randolph County City of Ashboro	336-626-1201 X 225	jevans@ci. ashboro.nc.us
Esu ARDINE MARRONE	FEMA - FIT-NC	404 433 - 3968	ESUARADINE.MARRONE@ FEMA.DHS.GOV
Randy Eusehart	WFBH - Lexington Medical	336-238-4069	raeuseh@wakehealth.edu
Richard Stout	Piedmont Triad Regional Water Authority/Lake Warden	(336) 964-5824	rstout1790 rstout1790@gmail.com
Tara E. Aker	Assistant Health Dir Randolph Co. Health Dept	336-318-6213	Tara.Aker@randolphcountync.gov
Ellie Parker	Dir Ops + Support Randolph Health	336 633 7809	ellie.parker@randolph health. nc.gov

Davidson-Randolph Hazard Mitigation Plan
 HMPC Meeting #2 - May 16, 2019

NAME	TITLE / AFFILIATION	PHONE	E-MAIL
D J Sorensen	City of Ancl	336 734 7344	d.sorenson@ancl.com
LINDA ERWIN	DC GOVT	336 242-2042	linda.erwin@dc.gov
Scott Lewman	"	336 242-2229	scott.lewman@dc.gov
Govt Comm	"	336 242-2229	govt.com@dc.gov
Chris Smith	F.O.F. operations for Dillon Wolf Schools	336-249-8122	chris@smithschools.com
Cathryn Davis	Risk Manager Randolph County	334-318-4619	cathryn.davis@randolphnc.gov
Erin I Grady	Randolph Co. E.M.	336 318 6978	erin.grady@randolphnc.gov
Tim Mangum	Randolph County Planning	336 318-6552	tim.mangum@randolphnc.gov
Ailton Harless	Davidson Co E.M.	336-242-2226	aiton.harless@dc.gov
Cathy M Tackett	Davidson Co. Gov	336 242-2212	cathy.tackett@dc.gov

Davidson-Randolph Hazard Mitigation Plan
 HMPC Meeting #2 - May 16, 2019

NAME	TITLE / AFFILIATION	PHONE	E-MAIL
Mark Robbins	EMS Ops Mgr Davidson County Emergency Services	336-242-2967	Mark.Robbins@DavidsonCounty.nc.gov
Cruz Ferguson	NCEM	(919) 825-2569	Christopher.Ferguson@ncdps.gov

Davidson-Randolph Regional Hazard Mitigation Plan

HMPC Meeting #2

AECOM

Kelly Keefe, Lead Planner
Brent Edwards, Planner

May 16, 2019

Agenda

- Welcome and introductions
- Public participation survey
- Risk assessment results
- Capability assessment
- Vision statement and mitigation goals
- Mitigation Strategy
- Open discussion
- Next steps

Handouts

- Meeting agenda
- Meeting sign-in sheet



Public Participation Survey

In-Person Public Meetings (2)

- Scheduled at key points during the project timeline
 - Following completion of the draft risk and capability assessments
 - Following completion of the draft plan
- Inform the public on the process and current status of the regional planning process
- Gain input to the process during the drafting stage and prior to plan completion and approval
- AECOM will prepare presentation and handout materials to help facilitate two-way communication with public meeting attendees

Planning Resources

- FEMA mitigation planning guidance
 - *Local Mitigation Planning Handbook*
 - *Mitigation Ideas*
 - *Integrating Hazard Mitigation Into Local Planning*



- Links to other online planning resources

Risk Assessment Results

Capability Assessment/ Safe Growth Survey

Capability Assessment Survey

- Planning and regulatory capability
- Administrative and technical capability
- Fiscal capability
- Education and outreach capability
- Political capability
- Self assessment
- Deadline

Local Capability Assessment Survey Methodology

- Point system for capability ranking
 - 0-29 points = Limited overall capability
 - 30-59 points = Moderate overall capability
 - 60-100 points = High overall capability

Vision Statement and Mitigation Goals

Vision Statement

- Captures the overall purpose of the planning process
- Expresses the outcome that the participating jurisdictions seek to accomplish as the plan is implemented
- Helps drive the planning process
- Unites the planning team around a common purpose
- Provides a foundation for the rest of the planning process
- Communicates the reason for the plan to stakeholders, elected officials and the public

Vision Statement

“Through a cohesive regional planning effort, create and implement an effective hazard mitigation plan that will identify and reduce risk to natural hazards in order to protect the health, safety, quality of life, environment and economy of the Davidson-Randolph area.”

Mitigation Goals

Goal #1	To enhance local government capability to lessen the impacts of all natural hazards.
Goal #2	To identify and protect critical facilities, services, and infrastructure from the impacts of natural disasters.
Goal #3	To develop an effective public awareness/education/outreach program for natural hazards impacts.
Goal #4	To protect persons and property from damage due to natural hazards.
Goal #5	To ensure disaster resistant future development.

Open Discussion


Next Steps

- Final draft capability assessment results
- Mitigation Strategy Workshop
- Next meeting

Thank You

Kelly.keefe@aecom.com

Brent.edwards@aecom.com



"Mitigation isn't so funny now, is it?"

Davidson-Randolph Regional Hazard Mitigation Plan Hazard Mitigation Planning Team Meeting

Monday, June 24, 2019

10:00 a.m. to 11:00 p.m.

Davidson County Board of Commissioners Rm.

913 N Greensboro St Lexington, NC 27292

AGENDA

1. Welcome and Introductions
2. Review Capability Assessments
3. Mitigation Action Plans (MAPs) Exercise
4. Reviewing the Final Draft
 - Status on plan sections
 - Review/comment process
 - Suggested areas of focus
5. Local Adoption Process
6. Questions and Open Discussion
7. Next Steps
 - Final draft
 - State and FEMA review
 - Local adoption
 - Time/date/location for next meeting

Davidson-Randolph Hazard Mitigation Plan

HMPC Meeting #3 - June 24, 2019

NAME	TITLE / AFFILIATION	PHONE	E-MAIL
Corey Roberts	Triad HealthCare Preparedness Coalition Preparedness Planner	336/528-1963	crobert@wakehealth.edu
Eddie Bowlip	City of Thomasville Emergency Mgmt Director	(336) 841-8707	Eddie.Bowlip@ thomasville-nc.gov
Arnold Allred	Town of Franklinsville Public Works Director	336-736-4185	Arnold.Allred@ Franklinz.NC.gov
Jared Byrd	Randolph County EM	336-318-6913	Jared.Byrd@ randolphcountync.gov
John Evans	Randolph County City of Ashboro	336-626-1201 X 225	jevans@ci ashboro.n.c.us
Esu ARDINE MARRONE	FEMA - FIT-NC	404 433 - 3968	ESUARADINE.MARRONE@ FEMA.DHS.GOV
Randy Eusehart	WFBH - Lexington Medical	336-238-4069	reusehart@wakehealth.edu
Richard Stout	Piedmont Triad Regional Water Authority/Lake Warden	(336) 964-5824	rstout1790 rstout1790@gmail.com
Tara E. Aker	Assistant Health Dir Randolph Co. Health Dept	336-318-6213	Tara.Aker@randolphcountync.gov
Ellie Parker	Dir Ops + Support Randolph Health	336 633 7809	ellie.parker@randolph health. nc

NAME	TITLE / AFFILIATION	PHONE	E-MAIL
D J Sorensen	City of Asht	336 734 4344	d.sorenson@asht.com
LINDA ERWIN	DC GOVT	336 242-2042	lindaerwin@dc.gov
Scott Lewman	"	336 242-2229	scott.lewman@dc.gov
Govt Comm	"	336 242-2229	govt.com@dc.gov
Chris Smith	F.O.F. operations for Dillon Wolf Skis	336-249-8122	chris@smithskis.com
Cathryn Davis	Road manager Randolph County	334-318-4619	cathryndavis@randolphcounty.com
Erin I Grady	Randolph Co. E.M.	336 318 6978	erin.grady@randolphcounty.com
Tim Mangum	Randolph County Planning	336 318-6552	tim.mangum@randolphcounty.com
Alton Harless	Davidson Co. E.M.	336-242-2226	alton.harless@dc.gov
Cathy M Tackett	Davidson Co. Gov	336 242-2212	cathy.tackett@dc.gov

Davidson-Randolph Regional Hazard Mitigation Plan

HMPC Meeting #3

AECOM

Kelly Keefe, Lead Planner
Brent Edwards, Planner

Agenda

- Welcome and introductions
- Mitigation Action Plans
- Public Participation Survey results
- Plan Maintenance Procedures
- Overview of working draft
- Next steps
- Open discussion

Mitigation Action Plans

Mitigation Strategy

What would have to happen for the Davidson-Randolph region to be more resilient to natural hazards?

Mitigation Strategy

What specific actions would need to be taken to accomplish this?

Mitigation Strategy

How do all of our ideas come together?

Public Participation Survey Results

Plan Maintenance Procedures

Plan Maintenance Questions

- Who will be the lead agency for future mitigation planning meetings, updates, progress reports, etc.?
- What will be the schedule for any ongoing meetings of the HMPC, prior to the next 5-year plan update?
 - Annual meetings, bi-annual meetings, “as-needed” meetings, etc.

Next Steps


- Review/comment period
- Final draft
- State and FEMA review
- Local adoption

Open Discussion

Thank You

Kelly.keefe@aecom.com

Brent.edwards@aecom.com



"Mitigation isn't so funny now, is it?"

Davidson Randolph Regional Hazard Mitigation Plan

Hazard Mitigation Planning Team Meeting

November 20, 2019

1:30 p.m. to 3:30 p.m.

Davidson County Board of Commissioners Rm.

913 N Greensboro St Lexington, NC 27292

AGENDA

1. Welcome and Introductions
2. Review Capability Assessments
3. Mitigation Action Plans (MAPs) Workshop
4. Local Adoption Process
5. Questions and Open Discussion
6. Next Steps
 - Final draft
 - State and FEMA review
 - Local adoption
 - Time/date/location for next meeting

DAVIDSON-RANDOLPH REGIONAL HAZARD MITIGATION PLAN
MEETING #4

AECOM



November 20, 2019, 1:30 p.m. to 3:30 p.m.

PLEASE PRINT INFORMATION REQUESTED BELOW

NAME	TITLE/AFFILIATION	PHONE	EMAIL
DJ Senares	City of Archdale	336 434-7344	djenares@archdale-nc.gov
Larry Koffin	Thomasville City Schools	336-870-1696	lkoffin@TCSS.K12.NC.US
Tim Mangum	GIS Planes Randolph County	336 318-6552	tim.mangum@randolphcountync.gov
Erin F. Grady	EM Planner	336 870 5551	erin.grady@randolphcountync.gov
Peggy Roberts	Triad Health Care Prep. Coordinator	336 528 9625	adrobe@triadhealthcare.edu
John Evans	City of Ashboro Community Development Div.	336-626-1201 x 225	jevans@ci.ashboro.nc.us
Karen Baldwin	Cube Hydro Solutions	704-422-5525	KBaldwin@cubehydro.com

DAVIDSON-RANDOLPH REGIONAL HAZARD MITIGATION PLAN
MEETING #4

AECOM



NAME	TITLE/AFFILIATION	PHONE	EMAIL
Eddie Bowling	Emergency Management Director	(336) 847-8707	Eddie.Bowling@thomsonville-nc.gov
Kathy Cliff	CIS Analyst	336.242.2266	Kathryn.Cliff@dauidsoncountync.gov
Casey Tackett	Safety Counselor	336-242-2212	Casey.tackett@dauidsoncountync.gov
Alton Hanes	Davidson Co Em	336-242-2286	alton.hanes@dauidsoncountync.gov
Paul Sarnett	City of Lexington	336 244 3935	psarnett@lexingtonnc.gov
Summer Curry	Davidson County HD	336-247-5892	Summer.Curry@dauidsoncountync.gov
Guy Cormman	Davidson Co. P&Z	336-242-2220	guy.cormman@dauidsoncountync.gov
Scott Leonard	"	2229	Scott.Leonard@dauidsoncountync.gov

DAVIDSON-RANDOLPH REGIONAL HAZARD MITIGATION PLAN
MEETING #4

AECOM



NAME	TITLE/AFFILIATION	PHONE	EMAIL
Jared Byrd	EM Coordinator	336-318-6913	jared.byrd@randolphcountync.gov
David Leonard	Area COORD	336-266-2642	david.leonard@ncdps.gov
Mark Hicks	Chief of Police/Denton	336-259-2164	Chiefhicks@TownofDenton.com